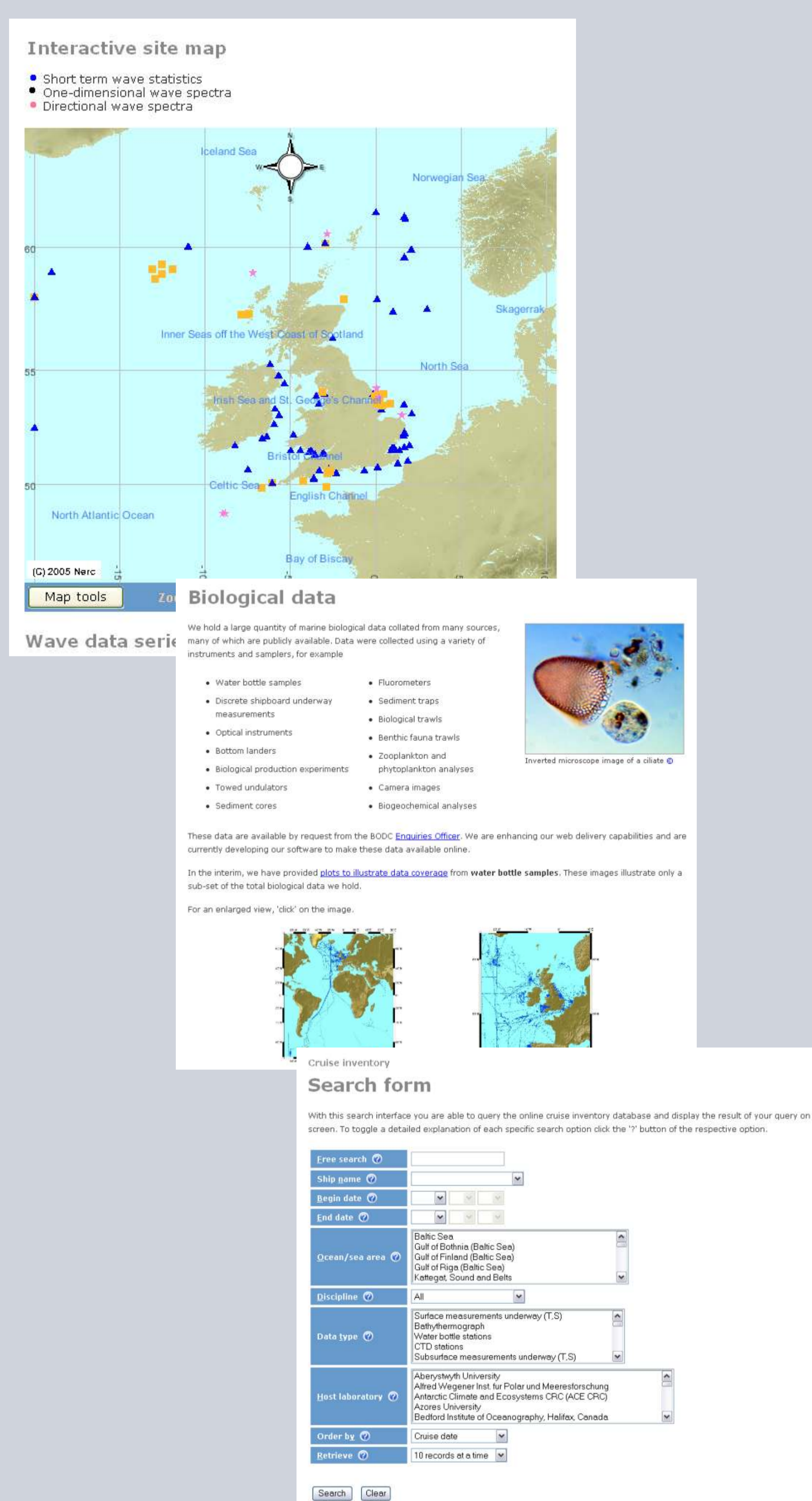

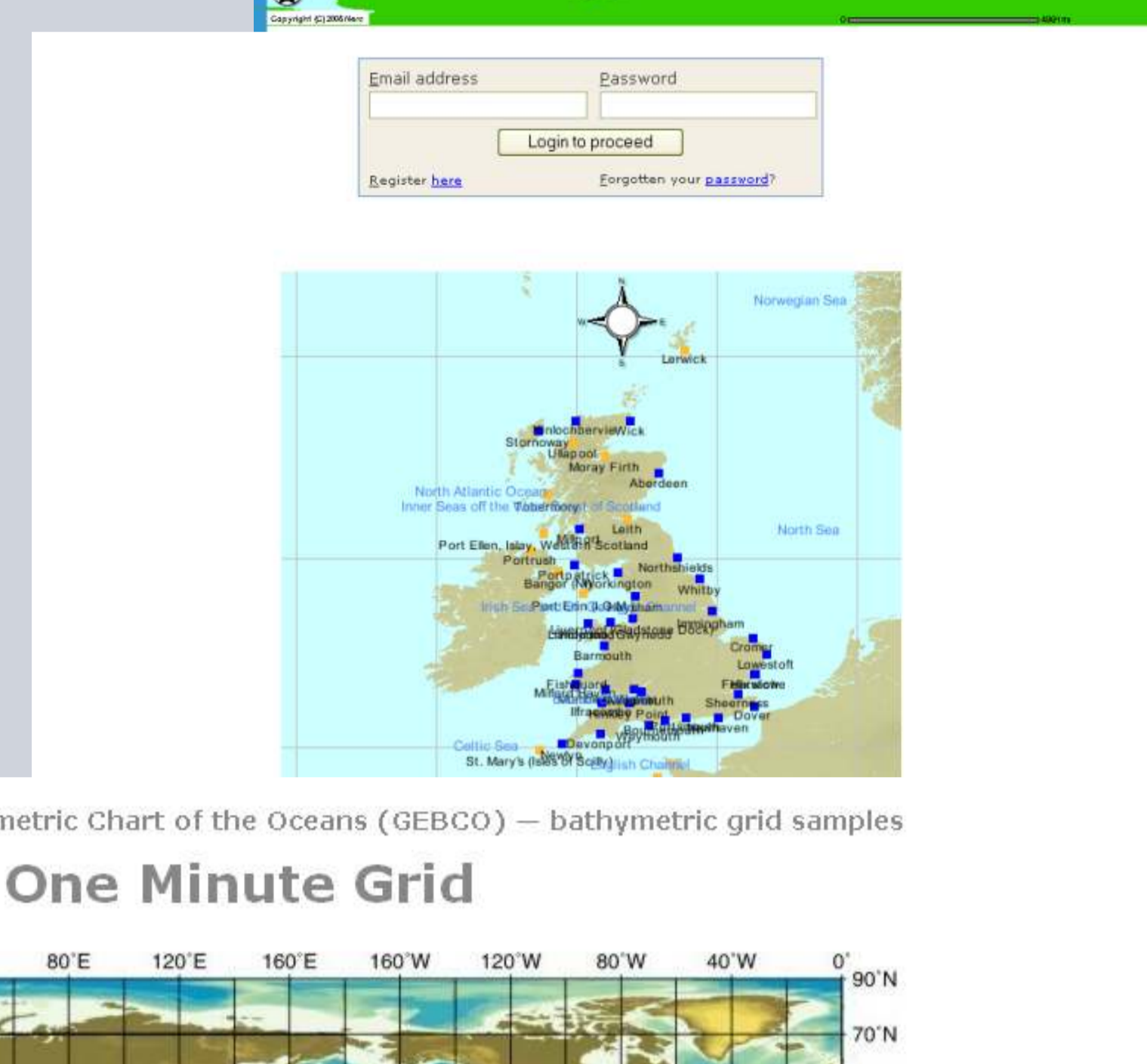
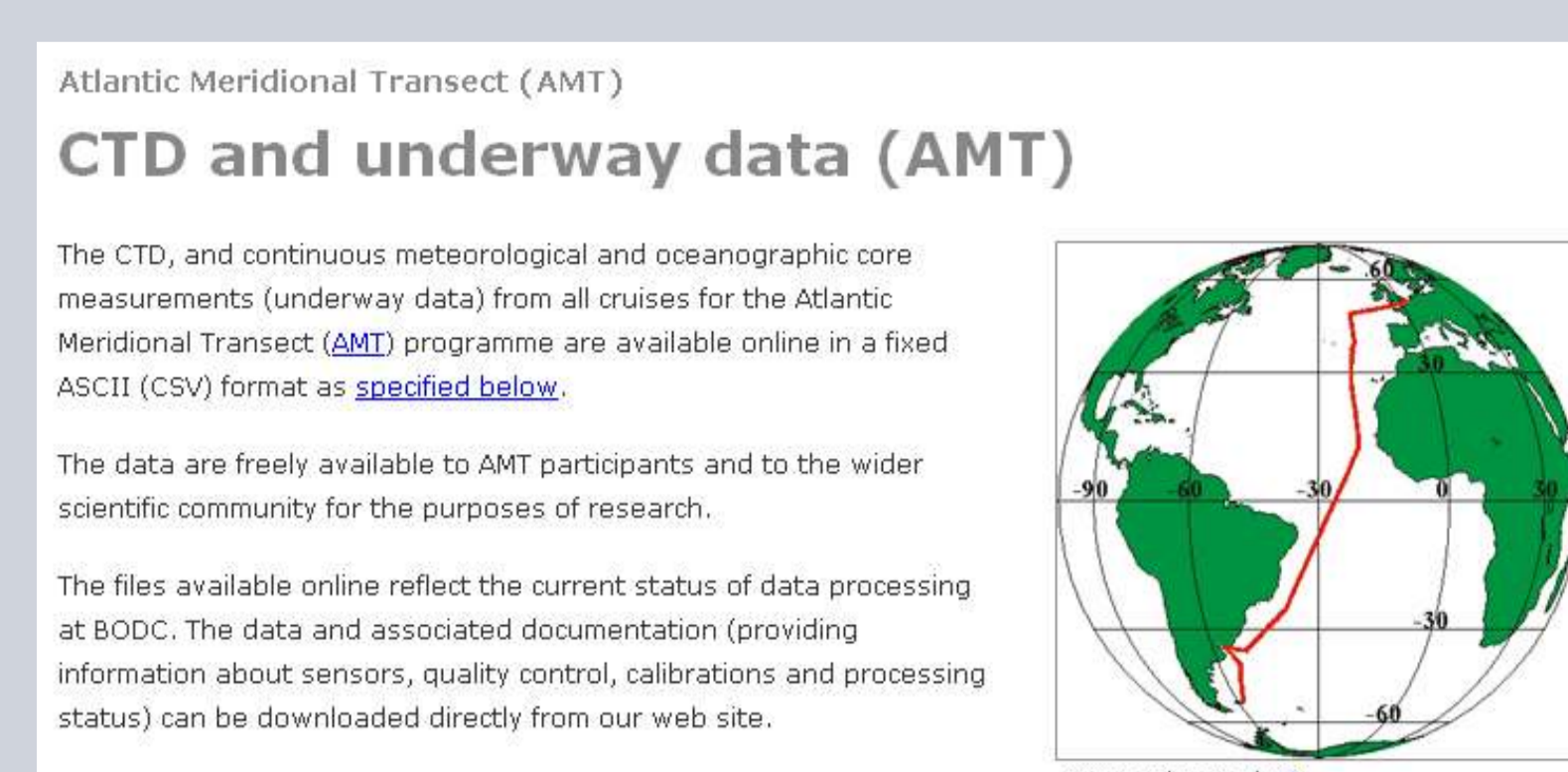


How do we distribute data?

www.bodc.ac.uk

Web access e.g.

- AMT
Atlantic Meridional Transect
- ARGO
Global array of temperature/salinity profiling floats
- NTSLF
National Tidal & Sea Level Facility
- GEBCO
Bathymetric grid samples

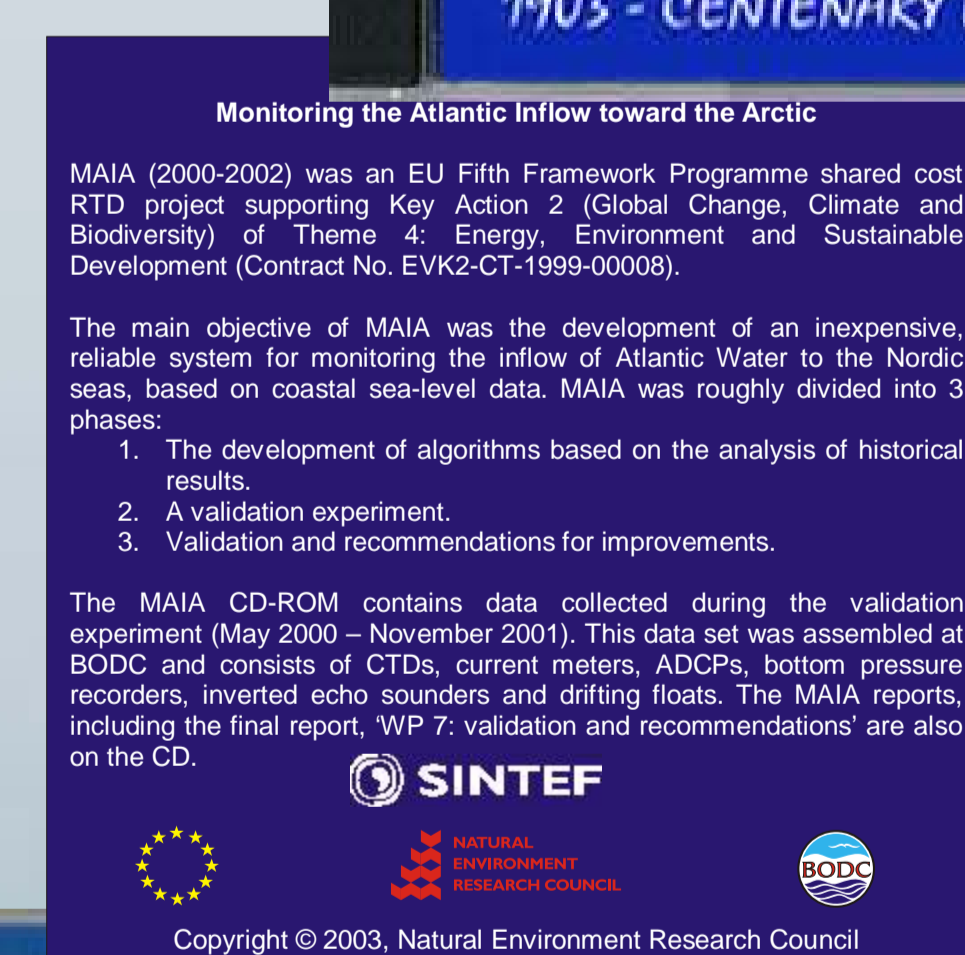
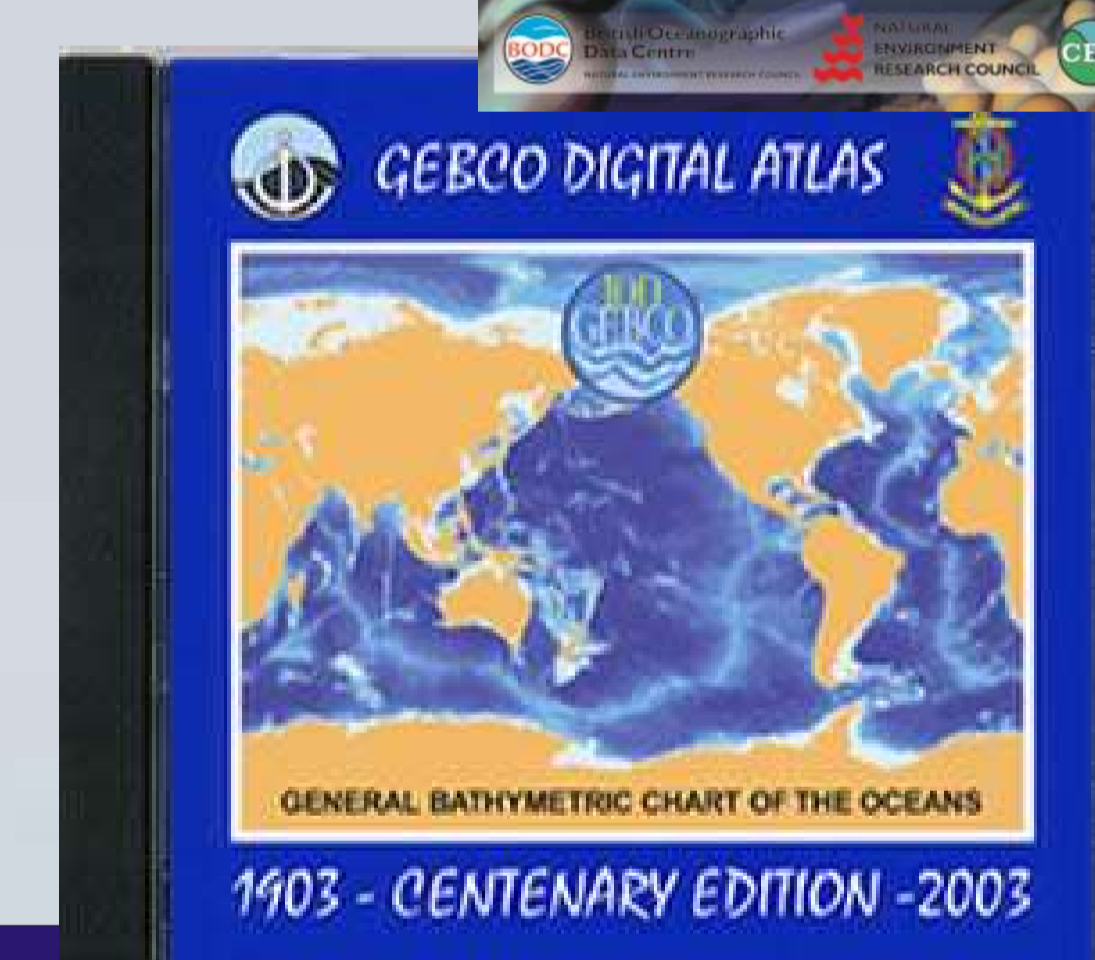


Inventories / Metadata Catalogues e.g.

- Wave Data
- CTD Profile
- Biological/Chemical data
- Current Meter
- UK Cruise Inventory

CD-ROMS e.g.

- M&FMB
Marine and Freshwater Microbial Biodiversity
- GEBCO
General Bathymetric Chart of the Oceans
- MAIA
Monitoring the Atlantic Inflow toward the Arctic
- PROVESS
PROcesses of Vertical Exchange in Shelf Seas



British Oceanographic Data Centre

NATURAL ENVIRONMENT RESEARCH COUNCIL