



**National
Oceanography Centre**
NATURAL ENVIRONMENT RESEARCH COUNCIL

National Oceanography Centre

Cruise Report No. 52

RRS James Cook JC145

28 February 2018 – 4 April 2018

Rapid Cruise Report for Cruise JC145

Principal Scientists

D. Smeed

2018

National Oceanography Centre, Southampton
University of Southampton Waterfront Campus
European Way
Southampton
Hants SO14 3ZH
UK

Tel: +44 (0)23 8059 6407

Email: das@noc.ac.uk

DOCUMENT DATA SHEET

AUTHOR SMEED, D et al	PUBLICATION DATE 2018
TITLE RRS <i>James Cook</i> JC145, 28 February 2018 – 4 April 2018. Rapid Cruise Report for Cruise JC145	
REFERENCE Southampton, UK: National Oceanography Centre, Southampton, 179pp. (National Oceanography Centre Cruise Report, No. 52)	
ABSTRACT <p>The purpose of RRS James Cook cruise JC145 was to refurbish the RAPID 26°N array of moorings that span the Atlantic from the Bahamas to the Canary Islands. Cruise JC145 departed from Santa Cruz de Tenerife on Tuesday 28th February 2017 and ended on Saturday 8th April at Freeport, Bahamas. There was a port call at Nassau, Bahamas on 27th March to exchange personnel and to take on board additional equipment.</p> <p>The moorings are part of a purposeful Atlantic wide array that monitors the Atlantic Meridional Overturning Circulation and the associated heat transport. The RAPID-MOCHA-WBTS array is a joint UK- US programme.</p> <p>During JC145 moorings were serviced at sites: EBH4, EBH4L, EBH3, EBH2, EBH1, EBH1L, EBHi, EB1, EB1L, MAR3, MAR3L, MAR2, MAR1, MAR1L, MAR0, WB6, WB4, WB4L, WBH2, WB2, WB2L, WB1, WBADCP and WBAL. Sites with suffix 'L' denote landers fitted with bottom pressure recorders.</p> <p>The ABC Fluxes project extends the measurements on the RAPID 26°N array to include biological and chemical measurements. Cruise JC145 was the first recovery of these instruments and another set were deployed to continue measurement until autumn of 2018.</p> <p>CTD stations were conducted throughout the cruise for purposes of providing pre- and post- deployment calibrations for mooring instrumentation (including oxygen and carbonate chemistry sampling) and for testing mooring releases prior to deployment.</p> <p>The RAPID telemetry MkIII system was recovered from site EBHi, and 24 temperature sensors and 2 75kHz ADCPs were recovered from mooring WB1 for the MerMEED project. Shipboard underway measurements were systematically logged, processed and calibrated, including: surface meteorology, 5m depth sea temperatures and salinities, water depth, and navigation. Water velocity profiles from 15 m to approximately 800 m depth were obtained using two vessel mounted Acoustic Doppler Current Profilers (one 75 kHz and one 150 kHz).</p>	
KEYWORDS	
ISSUING ORGANISATION	National Oceanography Centre
1	University of Southampton Waterfront Campus European Way Southampton SO14 3ZH UK Tel: +44(0)23 80596116 Email: nol@noc.soton.ac.uk
A pdf of this report is available for download at: http://eprints.soton.ac.uk	

This page intentionally left blank

1	Scientific and Ship’s Personnel	8
2	Itinerary	9
3	Introduction.....	16
3.1	Results and Data Policy.....	16
3.2	Previous RAPID-MOC Cruises.....	17
4	NMFSS Ship Systems Computing and Underway Instruments	19
4.1	Ship scientific computing systems	19
4.2	Position and attitude.....	20
4.3	EM speed logs.....	21
4.4	Meteorology and sea surface monitoring package.	21
4.5	ADCPs.....	21
4.6	Kongsberg EA600 12 kHz Single-beam and EM120 multi-beam echosounders.....	21
4.7	Sound Velocity Profiles.	22
5	UNDERWAY DATA AND PROCESSING.....	23
5.1	Scientific party computing.....	23
5.2	Navigation, surfmet, and bathymetry data processing.....	23
5.3	TSG data and salinity calibration.....	24
5.4	Vessel Mounted Acoustic Doppler Current Profiler (VMADCP)	25
6	CTD operations	27
6.1	CTD System Configuration	27
6.2	CTD Operations.....	27
6.3	Data processing.....	27
6.4	Salinity measurement.....	28
7	CTD Data.....	28
7.1	Analysis of standard seawater samples and calibration of the salinometer.....	29
7.2	Calibration of conductivity and choice of primary sensors	30
8	Argo float deployment.....	31
9	Oxygen analysis	32
9.1	CTD sampling.....	32
9.2	Winkler titration	33
9.3	Comparison with CTD sensors.....	35
10	Discrete chemical sampling.....	35
10.1	Inorganic carbon	36
10.2	Inorganic nutrients / organic nitrogen.....	36

11	Contros HydroC CO₂ sensors	37
11.1	Background	37
11.2	Recovery of sensors deployed on DY039.....	37
11.3	JC145 deployments.....	38
12	Satlantic SeapHOx sensors	39
12.1	Background	39
12.2	Recovery of sensors deployed as part of DY039	39
12.3	Sensor setup for deployment on JC145	40
13	Remote Access Samplers (RAS)	41
13.1	Background	41
13.2	Recovery of RAS systems deployed as part of DY039.....	41
13.3	Deployment of replacement RAS systems.....	43
13.3.1	EB1 – deployed 10/03/2017	44
13.3.2	MAR1 – deployed 12/11/2015.....	46
13.3.3	WB1 – deployed 30/03/2017.....	47
13.3.4	WBH2 – deployed 01/04/2017	49
13.4	References	51
14	Moorings operations and processing	52
14.1	Moorings problems.....	52
14.2	Instrument problems.....	52
14.3	Change to deployment locations.....	54
Appendix A: Diagrams of deployed moorings		73
Appendix B: Logsheets of recovered moorings		104
Appendix C: Logsheets of deployed moorings		142

List of Figure

FIGURE 4.1	EM120 TRANSDUCER LOCATIONS.....	22
FIGURE 4.2	EM120 TRANSDUCER OFFSETS.....	22
FIGURE 5.1	TSG SALINITY CALIBRATION	25
FIGURE 5.2	SHIP'S SPEED AND VMADCP DATA ACQUIRED DURING THE TRILATERATION OF WB1.....	26
FIGURE 7.1	STANDARD SEAWATER SAMPLES PRE (RED) AND POST (BLUE) SAMPLES. INFERRED OFFSETS ARE CALCULATED AS 2xK15 – SALINOMETER AVERAGE. THE BLACK LINES DENOTE APPLIED OFFSETS.....	30
FIGURE 9.1	WINKLER SAMPLER.....	33
FIGURE 9.2	WINKLER SAMPLE ANALYSIS.....	33
FIGURE 9.3	STANDARDISATION OF THIOSULPHATE.....	34
FIGURE 9.4	DETERMINING BLANK FOR WINKLER ANALYSIS	34

RAPID CRUISE REPORT FOR CRUISE JC145 FEBRUARY-APRIL 2017

FIGURE 9.5 CTD 2, CASTS (1 – 5). PRIMARY AND SECONDARY SENSOR SBOX0, SBOX1 RESPECTIVELY. NOTE THAT NO CORRECTIONS FOR DENSITY OR PRESSURE HAVE BEEN APPLIED TO THE WINKLER RESULTS..... 35

FIGURE 9.6 CTD 1, CASTS (7 – 25). PRIMARY AND SECONDARY SENSOR SBOX0, SBOX1 RESPECTIVELY. NOTE THAT NO CORRECTIONS FOR DENSITY OR PRESSURE HAVE BEEN APPLIED TO THE WINKLER RESULTS. 35

List of tables

TABLE 1.1 CRUISE PERSONNEL..... 9

TABLE 2.1 CRUISE ITINERARY..... 15

TABLE 3.1 CRUISES CONDUCTED AS PART OF THE RAPID 26°N PROJECT 18

TABLE 4.1 SHIP FITTED INSTRUMENTS. 20

TABLE 4.2 TIMES AND LOCATIONS OF SOUND VELOCITY PROFILES 23

TABLE 5.1 EDITS MADE TO THE 75kHz VMADCP DATA..... 27

TABLE 7.1 CTD STATIONS..... 29

TABLE 7.2 OFFSETS APPLIED TO THE SALINOMETER READINGS OF CTD BOTTLE AND UNDERWAY SALINITY SAMPLES..... 30

TABLE 7.3 DETAILS OF THE CONDUCTIVITY CALIBRATIONS. THE MEAN SALINITY DIFFERENCE ($\times 10^3$) BETWEEN BOTTLE SAMPLE AND SENSOR IS SHOWN PRE-CALIBRATION 31

TABLE 8.1 ARGO FLOAT DEPLOYMENTS. 32

TABLE 10.1 SUMMARY OF CTD CASTS SAMPLED FOR CARBON AND NUTRIENTS. 37

TABLE 11.1 SENSOR SPECIFIC INFORMATION..... 38

TABLE 11.2 PROCESS STEPS DURING SINGLE SAMPLE MEASUREMENT FOR HYDROC. 38

TABLE 12.1 SEAPHOX DEPLOYMENTS SENSOR SPECIFIC INFORMATION..... 41

TABLE 13.1 RAS SAMPLERS DEPLOYED DURING JC145..... 43

TABLE 13.2 EB1 RAS SAMPLING SCHEDULE..... 46

TABLE 13.3 MAR1 RAS SAMPLING SCHEDULE..... 47

TABLE 13.4 WB1 RAS SAMPLING SCHEDULE 49

TABLE 13.5 WBH2 RAS SAMPLING SCHEDULE..... 51

TABLE 14.1 CHANGES TO DEPLOYMENT LOCATIONS 55

TABLE 14.2 MOORING RECOVERY TABLE..... 56

TABLE 14.3 MOORING DEPLOYMENT TABLE..... 58

TABLE 14.4 MOORING INSTRUMENT RECORD LENGTHS..... 67

TABLE 14.5 DETAILS OF INSTRUMENTS CALIBRATED ON CTD CASTS..... 72

1 Scientific and Ship's Personnel

Name	Position	Affiliation
James Gwinnell	Master	
Phillip Gauld	Chief Officer	
Michael Hood	2 nd Officer	
Samual Vargas	3 rd Officer	
Christopher Uttley	Chief Engineer	
Michael Murray	2 nd Engineer	
Gary Slater	3 rd Engineer	
Daniel Evans	3 rd Engineer	
Sebastian Ulbrich	ETO	
Paul Lucas	Purser	
Michael Minnock	CPOS	
Philip Allison	CPOD	
Neil Machin	ERPO	
Mark Moore	A/B	
Jarrold Welton	A/B	
Scott Aspland	A/B	
Nicholas Byrne	A/B	
John Haughton	Head Chef	
Jacqueline Waterhouse	2 nd Chef	
Jane Bradbury	Steward	
Carl Piper	Steward	
Jack Bush	Cadet	
Sam Dawkins	Cadet	
Andrea Dodd	Cadet	
Phillip MacCullum	Cadet	
David Smeed	Chief Scientist	NOCS
Pete Brown	Scientist	NOCS
Yvonne Firing	Scientist (until 29th	NOCS
Gerard McCarthy	March)	NOCS
Darren Rayner	Scientist (from 29th	NOCS
Lin Haskins	March)	NOCS
Delphine Lovelle	Scientist	NOCS
Isabel 'Chata' Seguro	PhD Student	Univ. East Anglia
Requejo	PhD Student	
Laura Hampton	PhD Student	
Paul Provost	Correspondent	NOCS/NMFSS
Dave Childs		NOCS/NMFSS
Chris Crowe	Senior Technical Officer	NOCS/NMFSS
Colin Hutton	Technician (Moorings)	NOCS/NMFSS
Ian Murdoch	Technician (Moorings)	NOCS/NMFSS
Tom Roberts	Technician (Moorings)	NOCS/NMFSS
Juan Ward	Technician (Moorings)	NOCS/NMFSS
	Technician (Moorings)	

ITO

Table 1.1 Cruise personnel.

2 Itinerary

Cruise JC145 aboard the RRS *James Cook* sailed from Santa Cruz de Tenerife on Tuesday 28th February 2017 and ended on Saturday 8th April at Freeport, Bahamas. There was a port call at Nassau, Bahamas on 27th March to exchange personnel and to take on board additional equipment. Prior to the cruise during the passage from Southampton a test CTD was conducted on 20th February.

Work on the eastern boundary array started on 28th February with calibration CTDs followed by servicing of mooring EBH4 the following day and was completed on 10th March with the deployment of EB1. The MYRTLE-X telemetry lander was successfully recovered from site EBHi on 5th March. On 6th March the CTD wire severed during a calibration CTD. Thanks to the excellent work of the crew and technicians the CTD rosette and all instruments were recovered two days later. This did though result in a significant delay.

Work on the mid-Atlantic array, including the NOG sediment trap mooring was completed between 14th and 20th March. During the following transit to the western boundary array a number of deep Argo floats were deployed for the Scripps Institute of Oceanography, and calibration CTDs were completed prior to each float deployment. Due to bad weather it was decided to postpone the servicing of mooring WB6 at 70°W. Instead the ship proceeded directly to the port call at Nassau, which was completed on 27th March. Work on the western boundary array started with servicing of WB1 on 28th March and was completed with the deployment of WB6 on 6th April. The ship then sailed for Freeport, and docked on 8th April.

A full itinerary is given in Table 2.1 below.

RAPID CRUISE REPORT FOR CRUISE JC145 FEBRUARY-APRIL 2017

Date	Operation	Start time	End time	Dur. (hrs)	Latitude (°N)	Long. (°W)	Notes
Mon 20 Feb	Test CTD						Completed during passage
Tues 28 Feb	Depart Santa Cruz	08:30					3.5 hours steam to CTD1
	CTD1	13:00	16:39	03:40	28°43.91	15°47.80	16 microcts and 6 releases
	CTD2	17:36	21:14	03:40	28°43.91	15°47.80	16 microcts and 6 releases
	Transt to EBH4						137 Nm @ 11.4 kts
Wed 1 Mar	Recover EBH4	09:49	11:27	01:38			
	Recover EBH4L5	11:53	12:47	00:54			
	Deploly EBH4L7	13:26	13:32	00:05	27°52.15	13°30.65	
	Deploy EBH4	14:37	15:49	01:22	27°51.01	13°32.40	
	Trilaterate EBH4 / EBH4L7	16:00	17:50	01:50			
Thu 2 Mar	Recover EBH3	07:50	09:40	01:50			
	Deploy EBH3	11:02	12:40	01:38	27°48.53	13°44.78	
	Trilaterate EBH3	12:57	13:37	00:40			
	Transit to EBH2						26 Nm @ 10.5 kts
	Recover EBH2	16:00	17:05	01:05			
	Deploy EBH2	18:33	18:51	00:18	27°36.89	14°12.64	
	CTD3 to 1000m	20:53	23:55	03:02	27°37.79	14°13.19	To calibrate Ph sensors
Fri 3 Mar	Transit to EBH1						68 Nm @11.1 kts
	Recover EBH1L10	07:58	08:59	01:00			
	Recover EBH1	09:08	10:58	01:50			
	Deploy EBH1L12	11:35	11:45	00:10	27°12.25	15°25.00	
	Deploy EBH1	13:32	13:55	00:23	27°13.33	15°25.35	
	Transit to EBHi						346 Nm @ 11.6 kts Clock change to UTC -1
Sat 4 Mar	CTD 4	20:46	04:00	07:14	24°54.96	21°16.09	24 microcats

RAPID CRUISE REPORT FOR CRUISE JC145 FEBRUARY-APRIL 2017

Sun 5 Mar	Recover EBHi	08:50	10:52	02:02			
	Release MYRTLE-X	11:38					Rose slowly @ 22 m/min
	Deploy EBHi	13:43	14:33	00:50	24°56.21	21°15.88	Displaced to avoid MYRTLE that was still rising
	Recover MYRTLE-X	15:56	16:20	00:24			
	Transit to EB1						171 Nm @11.2 kts
	Deploy Argo 6985	19:59			24° 42.43	21° 49.71	
Mon 6 Mar	Recover EB1L10	08:19	09:57	01:28			
	CTD 5 - 1000m	11:18	14:12	0.121	23°47.67	24°06.76	SeapHOx calibration
	CTD 6	15:04	16:07	0.044	23°47.74	24°06.77	24 microcats & 8 releases. CTD Cable severed at c. 3500m
	Start setup new CTD wire and instrumentation	18:00					
Tue 7 Mar	Recover EB1	08:57	13:00	04:03			
	Load test CTD	12:00					Termination failed on new CTD
	Start drag for lost CTD	19:40	-				
Wed 8 Mar	Wind in trawl wire	00:30	-				Slow recovery due to weight on wire
	Complete CTD recovery	-	21:15	24:35'			
Thu 9 Mar	Load test CTD	10:40					Termination failed
	Load test CTD	15:30					
	Deploy EB1L12	16:38	17:01	00:25	23°47.94	24° 8.62	New deployment site to avoid lost cable
	Stream new CTD wire	17:20	20:50	03:30			
	CTD 7	21:35	02:17	04:42	23° 46.97	26° 08.46	24 microcats

RAPID CRUISE REPORT FOR CRUISE JC145 FEBRUARY-APRIL 2017

Fri 10 Mar	Deploy EB1	13:05	17:51	04:46	23°45.41	24° 9.56	
	Trilaterate EB1 + EB1L12	20:13	21:30	01:17			
	CTD 8 -200m	18:58	19:52	00:54	23° 45.70	24° 09.43	Timed to coincide with RAS sample
	Transit to NOG						931 Nm @ 11.1 kts
Tue 14 Mar	Recover NOG	09:51	12:51	03:00			
	Deploy NOG	14:08	15:36	01:28	23° 45.32	41° 05.76	
	Recover MAR3L9	16:30	18:28	01:58			
	CTD 9	19:27	00:11	04:38	23° 50.65	41° 03.68	24 microcats
Wed 15 Mar	Recover MAR3	09:57	14:18	04:21			
	Deploy MAR3L11	15:56	16:01	00:05	23° 51.74	41°05.88	
	Deploy MAR3	17:34	21:59	04:25	23° 52.28	41° 05.37	Deployed in slightly deeper water 5067m
	Trilaterate MAR3 + MAR3L10	22:32	23:55	01:23			
Thu 16 Mar	Transit to MAR1						
	Deploy Argo 6604	16:08			23° 56.32	44° 29.04	
Fri 17 Mar	Deploy Argo 6989				24° 03.10	46° 29.72	
	Recover MAR1L9	17:24	18:51	01:27			
	CTD 10	20:11	23:04	02:53	24° 11.84	49° 43.92	SeapHOx calibration
Sat 18 Mar	Recover MAR1	09:59	15:52	05:53			Top of mooring lost to long line damage. Slow to rise.
	Deploy MAR1L11	17:09	17:14	00:05			
	CTD 11	18:33	23:13	04:40	24° 10.05	49° 44.88	24 microcats
Sun 19 Mar	Deploy MAR1	12:34	17:30	04:56			
	CTD 12	17:41	18:16	00:35	24° 10.00	49° 44.46	For insitu oxygen
	Trilaterate MAR1 + MAR1L						
Mon 20 Mar	Recover MAR0	10:07	12:51	02:44			
	Deploy MAR0	14:27	14:52	00:25			

RAPID CRUISE REPORT FOR CRUISE JC145 FEBRUARY-APRIL 2017

Tue 21 Mar	CTD 13	08:57	17:01	08:04	25° 00.00	55° 00.00	Calibration of ODOs requires extra time
	Deploy Deep Argo 6021	17:09			25° 00.00	55° 00.00	
Wed 22 Mar	Deploy Argo 6984	01:57			24° 55.24	56° 33.80	
	CTD 14	08:58	14:07	05:09	24° 50.99	58° 00.14	24 microcats
	Deploy deep Argo 6025	14:15			24° 51.07	58° 00.01	
Thu 23 Mar	CTD 15	06:58	12:02	05:04	24° 44.96	60° 59.94	14 microcats
	Deploy Deep Argo 6026	12:07			24° 44.84	60° 59.71	
Fri 24 Mar	CTD 16	03:27	07:39	04:15	24° 36.37	64° 00.00	For Dep Argo only
	Deploy Deep Argo 6027	04:49			24° 36.40	63° 59.99	
Sat 25 Mar	Deploy Deep Argo 6028	13:11			24° 23.20	67° 01.27	CTD cancelled due to strong winds and swell.
Sun 26 Mar	Deploy Deep Argo 6029	05:07			24° 48.54	70° 00.35	CTD cancelled due to strong winds and swell.
	Transit to Nassau						Due to forecast of bad weather at WB6 decided to postpone servicing of this mooring
Mon 27 Mar	Port call Nassau	16:00					Transfer personnel. Pickup lander and parts for RAS

RAPID CRUISE REPORT FOR CRUISE JC145 FEBRUARY-APRIL 2017

Tue 28 Mar	CTD 17	09:57	13:25	03:28	26° 30.70	76° 47.56	For in-situ oxygen
	Recover WB1	13:18	16:01	02:43			
	Recover WBADCP	16:41	17:18	00:37			
	Deploy WBADCP	17:42	17:48	00:06	26°31.82	76°52.00	
	Attempt recover WBAL5						Mooring release acknowledged but did not surface.
	Locate WBAL6						Determined that was still in location deployed. (Had previously lost buoyancy).
	Deploy WBAL7	21:32	21:37	00:06	26°32.25	76°51.91	
	Attempt download data from WBAP1						Download unsuccessful. Left for recovery in 2018
	CTD 18	22:27	23:51	01:24	26° 30.69	76° 47.53	For in-situ oxygen
Wed 29 Mar	Recover WB2	12:02	15:13	03:02			
	Recover WB2L10	15:52	17:37	01:45			
	Deploy WB2L12	18:22	18:27	00:05	26°28.79	75°42.08	
	CTD 19	20:05	00:09	04:04	26° 30.52	76° 38.13	
Thu 30 Mar	Deploy WB2	13:37	17:00	03:23	26°30.80	76°44.31	
	Deploy WB1	18:48	21:06	02:18	26°29.87	76°48.93	
	CTD 20	22:26	23:37	01:11	26° 28.87	76° 48.93	900m for Contros sensor
	Triangulation						
Fri 31 Mar	Recover WBH2	12:03	15:39	03:36			
	CTD 21	19:05	23:05	04:00	26° 28.98	76° 37.58	5 micorcats
Sat 1 Apr	Deploy WBH2	13:30	16:14	02:44	26°28.94	76°37.48	
	Triangulation of WBH2						
	CTD 22	17:59	21:37	03:38	26° 30.30	76° 36.59	For in-situ oxygen
	Transit to WB4						
	CTD 23	02:27	06:35	04:08	26° 28.59	75° 45.18	For in-situ oxygen

RAPID CRUISE REPORT FOR CRUISE JC145 FEBRUARY-APRIL 2017

Sun 2 Apr	Recover WB4	11:09	15:55	04:46			
	Recover WB4L10	16:17	18:10	01:53			
	Test new lander buoyancy						
	Deploy WB4L12	19:07	19:12	00:05	26° 28.78	75° 42.10	
	Triangulate WB4L12	21:06	22:02	00:56			
Mon 3 Apr	Deploy WB4	13:30	17:43	04:13	26° 27.06	75° 43.45	
	Triangulate WB4	18:12	19:08	00:54			
	CTD 24	19:21	02:32	07:11	26° 28.31	75° 44.29	Caldip with ODOs
Tue 4 Apr	Passage to WB6						
Wed 5 Apr	Start recovery of WB6	11:17	-				Rose very slowly due to imploded syntactic buoyancy
	CTD 25	23:41	03:57	04:37	26° 30.57	70° 29.81	Final caldips
Thu 6 April	Complete recovery WB6	-	12:22	25:05			
	Deploy WB6	15:13	15:44	00:31			There was no time left to do a caldip CTD for the recovered sensors
	Passage to Freeport						
Fri 7 April	Continue Passage						
Sat 8 April	Pilot on board 07:00	07:00					

Table 2.1 Cruise itinerary.

3 Introduction

This cruise report is for cruise JC145 conducted aboard RRS *James Cook* in Autumn 2015. The primary purpose of the cruise was to service the UK contribution to the RAPID-MOC/MOCHA mooring array.

The RAPID-MOC/MOCHA array was first deployed in 2004 to measure the Atlantic Meridional Overturning Circulation (AMOC) at 26°N and has been maintained by regular service cruises since then. The array and associated observations are funded by NERC, NSF and NOAA. The NERC contribution to the first four years of measurements was funded under the directed programme “RAPID Climate Change”. Following an international review NERC continued funding to 2014 under the programme “RAPID-WATCH”. The servicing and redeployment of the UK moorings on this cruise are conducted under the “RAPID-AMOC” programme, which is funded until 2020. NSF and NOAA have also continued funding and commitments so that the system can continue operating at the same level of activity.

RAPID-AMOC continues the measurements at 26°N and extends these to include biological and chemical measurements in order to determine the variability of the AMOC and its links to climate and the ocean carbon sink on interannual-to-decadal time scales. The ABC Fluxes project is also funded under RAPID-AMOC and is adding biogeochemical samplers and sensors to the array, with these new instruments being deployed on the array for the first time on this cruise.

The RAPID telemetry MkIII system based on the MYRTLE-X lander was deployed for the first time on the previous cruise DY039, alongside mooring EBHi, and was recovered during this cruise

Further information on the RAPID-MOC/MOCHA array please see previous cruise reports (detailed in Table 3.1)

As with previous RAPID cruises we also serviced the Northern Oligotrophic Gyre (NOG) mooring, which is part of the FixO³ network (more information at: <http://noc.ac.uk/observatories/nog>). Additional work was also conducted for the MeRMEED project: (<http://gtr.rcuk.ac.uk/projects?ref=NE/N001745/1>) which added 24 additional temperature sensors and two 75kHz ADCPs on the WB1 mooring.

As on previous cruises we deployed a number of Argo floats supplied by the UK Met Office. In addition 6 Deep Argo floats were deployed for Scripps Institute of Oceanography. All Argo data is freely available online see <http://www.argo.net/> for further details.

3.1 Results and Data Policy

All data and data products from RAPID 26°N project are freely available. The NERC data policy may be found at [http://www.bodc.ac.uk/projects/uk/rapid/data policy/](http://www.bodc.ac.uk/projects/uk/rapid/data%20policy/). Access to data and data products can be obtained via <http://www.noc.soton.ac.uk/rapidmoc/> and <http://www.rsmas.miami.edu/users/mocha/index.htm>). Data may also be

RAPID MOORING CRUISE REPORT FOR CRUISE JC145 FEBRUARY-APRIL 2017

obtained directly from <http://www.bodc.ac.uk/>.

A full list of published papers is available on the programme website at <http://www.rapid.ac.uk/publications.php>.

3.2 Previous RAPID-MOC Cruises

Table 3.1 details the previous cruises completed as part of the RAPID-MOC project with information on the relevant cruise reports for reference, note this does not include all NOAA WBTS hydrography cruises.

Cruise	Vessel	Date	Objectives	Cruise Report
D277	RRS <i>Discovery</i>	Feb - Mar 2004	Initial Deployment of Eastern Boundary and Mid-Atlantic Ridge moorings	Southampton Oceanography Centre Cruise Report, No 53, 2005
D278	RRS <i>Discovery</i>	Mar 2004	Initial Deployment of UK and US Western Boundary Moorings	Southampton Oceanography Centre Cruise Report, No 53, 2005
D279	RRS <i>Discovery</i>	4 Apr - 10 May	Transatlantic hydrography (125 CTD stations)	Southampton Oceanography Centre, Cruise Report, No 54, 2005
P319	RV <i>Poseidon</i>	9 th - 17 th Dec 2004	Emergency deployment of replacement EB2 following loss	Appendix in National Oceanography Centre Southampton Cruise Report, No. 2, 2006
CD170	RRS <i>Charles Darwin</i>	Apr 2005	Service and redeployment of Eastern Boundary and Mid-Atlantic Ridge moorings	National Oceanography Centre Southampton Cruise Report, No. 2, 2006
KN182-2	RV <i>Knorr</i>	May 2005	Service and redeployment of UK and US Western Boundary Moorings and Western Boundary Time Series (WBTS) hydrography section	National Oceanography Centre Southampton Cruise Report, No. 2, 2006
CD177	RRS <i>Charles Darwin</i>	Nov 2005	Service and redeployment of key Eastern Boundary moorings	National Oceanography Centre Southampton Cruise Report, No. 5, 2006
WS05018	RV <i>F.G. Walton Smith</i>	Nov 2005	Emergency recovery of drifting WB1 mooring	No report published
RB0602	RV <i>Ronald H. Brown</i>	Mar 2006	Service and redeployment of UK Western Boundary moorings and WBTS hydrography section	National Oceanography Centre Southampton Cruise Report, No. 16, 2007
D304	RRS <i>Discovery</i>	May - Jun 2006	Service and redeployment of Eastern Boundary and Mid-Atlantic Ridge moorings	National Oceanography Centre Southampton Cruise Report, No. 16, 2007
P343	RV <i>Poseidon</i>	4 th - 17 th Oct 2006	Service and redeployment of key Eastern Boundary moorings	National Oceanography Centre Southampton Cruise Report No. 28, 2008.
P345	RV <i>Poseidon</i>	28 th Nov - 7 th Dec 2006	Emergency redeployment of EB1 and EB2 following problems on P343	National Oceanography Centre Southampton Cruise Report No. 28, 2008.
SJ-14-06	RV <i>Seward Johnson</i>	Sep - Oct 2006	Recovery and redeployment of WB2 and US Western Boundary moorings, and WBTS hydrography section	Appendix G in National Oceanography Centre, Southampton Cruise Report, No 29
RB0701	RV <i>Ronald H. Brown</i>	Mar - Apr 2007	Service and redeployment of UK Western Boundary moorings and WBTS hydrography section	National Oceanography Centre, Southampton Cruise Report, No 29
D324	RRS <i>Discovery</i>	Oct - Nov 2007	Service and redeployment of Eastern Boundary and Mid-Atlantic Ridge moorings	National Oceanography Centre, Southampton Cruise Report, No 34
SJ0803	RV <i>Seward Johnson</i>	April 2008	Service and redeployment of the Western Boundary moorings	National Oceanography Centre,

RAPID MOORING CRUISE REPORT FOR CRUISE JC145 FEBRUARY-APRIL 2017

D334	RRS <i>Discovery</i>	Oct-Nov 2008	Service and redeployment of the Eastern Boundary and Mid-Atlantic Ridge moorings	Southampton Cruise Report, No 37 National Oceanography Centre, Southampton, Cruise Report No. 38, 2009
RB0901	RV <i>Ronald H. Brown</i>	April – May 2009	Service and redeployment of the UK and US Western Boundary moorings and the WBTS hydrography section	National Oceanography Centre, Southampton Cruise Report, No 39, 2009
D344	RRS <i>Discovery</i>	Oct – Nov 2009	Service and redeployment of the Eastern Boundary and Mid-Atlantic Ridge moorings	National Oceanography Centre, Southampton, Cruise Report No. 51, 2010
D345	RRS <i>Discovery</i>	21 Nov – 6 Dec 2009	Recovery and redeployment of US Western Boundary moorings, and WBTS hydrography section	RAPID/MOCHA Program Report (W. Johns, RSMAS).
D346	RRS <i>Discovery</i>	5 Jan – 19 Feb 2010	Transatlantic hydrography (135 CTD stations)	National Oceanography Centre Cruise Report, No 16, 2012
OC459	RV <i>Oceanus</i>	Mar – Apr 2010	Service and redeployment of the Western Boundary moorings	National Oceanography Centre Cruise Report, No 01, 2010
RB1009	RV <i>Ronald H. Brown</i>	28 Nov – 1 Dec 2010	Recovery of WB4 and WB3L3. Redeployment of WB4.	Appendix in: National Oceanography Centre Cruise Report, No -01, 2010
D359	RRS <i>Discovery</i>	17 Dec 2010– 15 Jan 2011	Service and redeployment of the Eastern Boundary and Mid-Atlantic Ridge moorings	National Oceanography Centre Cruise Report, No. 09, 2011
KN200-4	RV <i>Knorr</i>	13 Apr – 4 May 2011	Service and redeployment of Western Boundary Moorings and WBTS hydrography section	National Oceanography Centre Cruise Report, No 07, 2011
JC064	RRS <i>James Cook</i>	10 Sep – 9 Oct 2011	Service and redeployment of the Eastern Boundary and Mid-Atlantic Ridge moorings	National Oceanography Cruise Report, No. 14, 2012
RB1201	RV <i>Ronald H. Brown</i>	15 Feb – 5 Mar 2012	Service and redeployment of Western Boundary Moorings and WBTS hydrography section	National Oceanography Centre, Cruise Report No. 19, 2012
EN517	RV <i>Endeavor</i>	24 Sep – 10 Oct 2012	Service of US moorings in Western Boundary	RV Endeavor Cruise EN-517 Cruise Report
D382	RRS <i>Discovery</i>	8 Oct – 24 Nov 2012	Service and redeployment of full UK RAPID array	National Oceanography Centre Cruise Report No. 21, 2012
AE1404	RV <i>Atlantic Explorer</i>	15 Mar – 31 Mar 2014	Service of US moorings in Western Boundary	RV Atlantic Explorer Cruise AE-1404 Cruise Report
JC103	RRS <i>James Cook</i>	23 Apr – 3 Jun 2014	Service and redeployment of full UK RAPID array	National Oceanography Centre Cruise Report No. 30, 2015
EN570	RV <i>Endeavor</i>	3 Oct – 19 Oct 2015	Service of US moorings in Western Boundary	RV Endeavor Cruise EN-570 Cruise Report
DY039	RRS <i>Discovery</i>	17 Oct – 1 Dec 2015	Service and redeployment of full UK RAPID array	National Oceanography Centre Cruise Report, 37
DY040	RRS <i>Discovery</i>	9 Dec - 2015 – 22 Jan 2016	Transatlantic hydrography	National Oceanography Centre Cruise Report, XX
EN598	RV <i>Endeavor</i>	8-25 May, 2017	Service of US moorings in Western Boundary	
JC145	RRS <i>James Cook</i>	28 Feb – 8 Apr 2017	Service and redeployment of full UK RAPID array	This report

Table 3.1 Cruises conducted as part of the RAPID 26°N project

4 NMFSS Ship Systems Computing and Underway Instruments

Juan Ward

4.1 Ship scientific computing systems

Network drives were setup on the on-board file server; firstly a read-only drive of the ships instruments data and a second scratch drive for the scientific party. Both were combined at the end of the cruise and copied to disks for the PSO and BODC.

Data was logged by the Techsas data acquisition system into NetCDF files. The instruments logged are listed in Table 4.1

Data was additionally logged into the RVS Level-C format, which is described in the same documentation. There are also ASCII dumps of all the Level-C streams included on the data disk in the directory: *Ship_Systems\Level-C\prodata\ascii*

The Techsas system crashed on 05/03/2017 05:53 and was restarted later that morning at 08:50, resulting in the loss of all data during that time.

The MOXA converting serial data to UDP, which feeds the Techsas system crashed at the following times resulting in the loss of all (except the Seapath) data for these times:

- 30/03/2017 19:15 and was restarted by 19:48
- 01/04/2017 19:47 and was restarted by 20:17
- 03/04/2017 05:30 and was restarted by 11:00

This MOXA was replaced, resulting in loss of data during the changeover at the following time:

- 03/04/2017 20:30 and was resumed at 20:40

Manufacturer	Model	Function/data types	Logged? (Y/N)	Comments
Steatite	MM3S	GPS network time server (NTP)	N	Not logged but feeds times to other systems
Applanix	POS MV	DGPS and attitude	Y	Primary GPS
Ashtech	ADU-5	DGPS and attitude	N	
C-Nav	3050	DGPS and DGNSS	Y	
Kongsberg Seatex	DPS116	Ship's DGPS	Y	Bridge GPS
Kongsberg Seatex	Seapath 200	DGPS and attitude	Y	Secondary GPS
Sonardyne	Fusion USBL	USBL	Y	
Sperry Marine		Ship gyrocompasses x 2	Y	
Chernikeeff Instruments	Aquaprobe Mk5	Electromagnetic speed log	Y	

RAPID MOORING CRUISE REPORT FOR CRUISE JC145 FEBRUARY-APRIL 2017

Kongsberg Maritime	Simrad EA600	Single beam echo sounder (hull)	Y	
Kongsberg Maritime	Simrad EA500	Single beam echo sounder (hull)	N	
Kongsberg Maritime	Simrad EM120	Multibeam echo sounder (deep)	Y	
Kongsberg Maritime	Simrad EM710	Multibeam echo sounder (shallow)	N	
Kongsberg Maritime	Simrad SBP120	Sub bottom profiler	Y	
Kongsberg Maritime	Simrad EK60	Scientific echo sounder (fisheries)	N	
NMFSS	CLAM	CLAM system winch log	Y	
NMFSS	Surfmet	Meteorology suite	Y	
NMFSS	Surfmet	Surface hydrography suite	Y	
		Skipper log (ship's velocity)	Y	
OceanWaveS GmbH	WaMoS II	Wave Radar	Y	For display only Summaries included
Teledyne RD Instruments	Ocean Observer 75 kHz	VM-ADCP	Y	
Teledyne RD Instruments	Ocean Observer 150 kHz	VM-ADCP	Y	
Microg Lacoste	Air-Sea System II	Gravity	Y	For next cruise

Table 4.1 Ship fitted instruments.

4.2 Position and attitude

All GPS and attitude measurement systems were run throughout the cruise.

The Applanix POSMV system is the vessel's primary GPS system, outputting the position of the ship's common reference point in the gravity meter room. The POSMV is the GPS sent to all systems and is repeated around the vessel.

The POSMV Gyro acquisition timed out and failed several times during the cruise, but each time was resumed within minutes.

The Seapath 300 system is the vessel's secondary GPS system, this was the position and attitude source that was sent to the EM120 due to its superior real-time heave data.

The CNav 3050 GPS system is the vessel's differential correction service, which is fed to the POSMV and Seapath systems to enable <10cm position accuracy.

4.3 EM speed logs

The single axis bridge Skipper Log and the dual axis Chernikeef science log were logged throughout the cruise. The Chernikeef log was calibrated in September 2016, in the English Channel.

It was observed by the scientists who were processing the EM log data in real-time that the Chernikeef reading drifted considerably while alongside at Tenerife, undermining confidence in the subsequent data. This is probably due both to a build-up of marine fouling on the sensor and the change of temperature and salinity of the water away from the conditions in which the sensor was calibrated.

4.4 Meteorology and sea surface monitoring package.

The Surfmet system was run throughout the cruise, excepting times entering and leaving port and whilst alongside. Please see the separate information sheet:

JC145_Surfmet_sensor_information_sheet.docx

This contains the details of the sensors used and the calibrations that need to be applied. The calibration sheets are included in the directory *Ship_Systems\Met\SURFMET\calibrations*.

The fluorimeter, transmissometer and TSG were cleaned just before the start of the cruise; and the fluorimeter and transmissometer were cleaned again whilst alongside at Nassau.

The data from the fluorimeter may be unreliable, as it was observed towards the end of the cruise that the signal was barely more than noise, and cleaning it indicated that the fluorescence had merely linearly incremented since the last cleaning due to organic build up in the sensor.

4.5 ADCPs

The ADCPs were run from Southampton, from 15/02/2017 and subsequently for the duration of the cruise. The scientific watchkeepers restarted the ADCP acquisition each morning to keep the file names and sizes manageable. The ADCP 75 machine was restarted several times owing to Windows preventing any more access to shared folders.

4.6 Kongsberg EA600 12 kHz Single-beam and EM120 multi-beam echosounders

The EA600 single-beam echo-sounder was run throughout the cruise on alternate trigger pulses to the EM120 multi-beam echo-sounder, with the exception of times during which both were disabled whilst communication was undertaken with moorings transducers.

It was used with a constant sound velocity of 1500 ms⁻¹ throughout the water column to allow it to be corrected for sound velocity in post processing. Depths were logged to Techsas and Level-C.

The power settings and depth settings were varied to adapt to depth or inclement weather. During periods of moderate seas, the echosounders had difficulty registering the bottom.

The following figures show the system installation configuration. The values ordinate from the ships BLOM survey report, which is included on the data disk. The attitude angular corrections for use with the Seapath 300 system were derived from a post refit trial calibration on JC108 Sept 2014. The attitude angular corrections for use with the Applanix Posmv system are from calibration during JC103 May 2014.

Locations			
Angular Offsets			
Location offset (m)			
	Forward (X)	Starboard (Y)	Downward (Z)
Pos, COM1:	0.00	0.00	0.00
Pos, COM3:	0.00	0.00	0.00
Pos, COM4/UDP2:	0.00	0.00	0.00
TX Transducer:	19.199	1.832	6.944
RX Transducer:	14.092	0.954	6.926
Attitude 1, COM2/UDP5:	0.00	0.00	0.00
Attitude 2, COM3/UDP6:	-0.350	0.056	-0.373
Waterline:			1.332

Figure 4.1 EM120 transducer locations.

Angular Offsets			
Offset angles (deg.)			
	Roll	Pitch	Heading
TX Transducer:	-0.083	-0.235	0.182
RX Transducer:	-0.063	0.034	0.133
Attitude 1, COM2/UDP5:	0.15	0.12	-0.2
Attitude 2, COM3/UDP6:	0.06	-0.04	0.03
Stand-alone Heading:			0.00

Figure 4.2 EM120 transducer offsets.

4.7 Sound Velocity Profiles.

All SVPs used this cruise were derived from CTD data and applied to the Kongsberg SIS system shortly after they were calculated. SVPs were produced on the following dates:

<i>Date UTC</i>	<i>Latitude</i>	<i>Longitude</i>
28/02/2017 17:31:20	28 43.91 N	015 47.81 W
04/03/2017 20:40:42	24 54.94 N	021 16.07 W

06/03/2017 15:00:20	23 47.74 N	024 06.76 W
22/03/2017 08:52:34	24 50.97 N	058 00.05 W

Table 4.2 Times and locations of sound velocity profiles

5 UNDERWAY DATA AND PROCESSING

Ros Haskins, Delphine Lobelle, Yvonne Firing

5.1 Scientific party computing

The IBM workstation “Banba” (40GB of RAM, 8x2.4 GHz Intel processors) was used on JC145 as the main location for scientific data processing. Ship data systems directly mounted included the Techsas file server, CTD data and CookFS file server. Most processing was done with Matlab v2011a using the mstar suite of programs.

The workstation was set up via a UPS. Backups were made daily to two external hard disks mounted on Banba.

5.2 Navigation, surfmet, and bathymetry data processing

The techsas files were sorted using techsas_linkscript. All available underway streams, as listed in mtnames, were processed using m_daily_proc. This script also appended the daily data onto the cruise files and cleaned some of the data streams. The daily data was then plotted to make sure that it was reasonable and to highlight any potential issues. For this, mday_plots_all creates 7 figures showing the days underway data. These include:

- (1) The ships path was taken from POSMVPOS, as this gave the most reliable navigation data. SEAPOS was in good agreement however there were some errors in the data, where either/both latitude or/and longitude were recorded as 0. The cnav data was more approximate, being up to ~0.5 degrees out from the other instruments position.
- (2) The head gyro was plotted using GYRO_S, which was in close agreement with GYROPMV except for a few anomalies in GYRO_S, notably at day 61.8, 62.2 and 70.
- (3) The forward/aft ships speed was plotted from the Chernikeef Log (CHF) dataset. The Skipper Log (SKIP) and CHF datasets were compared to the ADCP output to establish whether they could be used for instantaneous data for water speed and direction. SKIP was found to be in good agreement with the ADCP for speed, but lacked the variables required for water direction. The CHF was split into forward/aft and port/starboard. The forward/aft appears to have become uncalibrated during the pause at Tenerife. The port/starboard has significant issues from the beginning of the data, with a strong negative trend.
- (4) The surfmet data was used to plot air temperature, humidity and the wind speed and direction, as well as (5) true wind speed and direction. On days 80, 84 and 85 there were some issues with wind speed, with values alternating between

maximum and minimum values. The erroneous data has been manually removed. The true wind showed reduced impacts from changes in ships motion, but they were still sometimes apparent.

(6) Atmospheric pressure, photosynthetically active radiation (par) and total irradiance (tir) for port and starboard were taken from met_light. Towards the end of the cruise the stir data distribution became broader with flattened midday readings.

(7) The MET_TSG data gave the conductivity, salinity, transmission, fluorescence, housing temperature (temp_h) and remote temperature (temp_m), the latter being the initial intake reading. See further details below

Bathymetry data were collected throughout the duration of the cruise using a Simrad EA600 hydrographic echo sounder and an EM120 swath system. The quality of data from both systems was reduced during times of significant swell. Both systems were turned off at times when other acoustic systems were in use, such as when triggering acoustic releases on moorings. By comparing the two data sets against each other, and the expected bathymetry, they were manually cleaned and despiked using msim_plot and mem120_plot, respectively. The EM120 was generally found to be more reliable than the EA600.

5.3 TSG data and salinity calibration

On day 81 the salinity values are reduced through the evening. The fluorescence had a strong positive trend from approximately 0.1 to 1.3 Volts from Tenerife to Nassau. The instrument was cleaned while alongside, and afterwards returned to values of ~0.1 Volts.

Water samples were taken up to 4 times per day, under the condition that the vessel was traveling at more than 3 knots. This resulted in a total of 80 samples. The salinity was measured using the same Autosal as the CTD samples and the results were compiled in sal_jc145_01.csv. Times and dates were edited into this before loading the data using mtsg_01. Comparison, using mtsg_bottle_compare, between sample results and TSG output allowed for the mean difference, sdiffsm, to be calculated. The sample salinity minus TSG salinity had a mean value of -0.0152 psu, with a weak linear trend. The final calibration term used for the TSG record was $(-0.0001/86400)*time-0.00763$, which was edited into opt_jc145 as the tgsal_apply_cal value. To confirm that the calibration had been successful, mtsg_bottle_compare was rerun set to 'cal'.

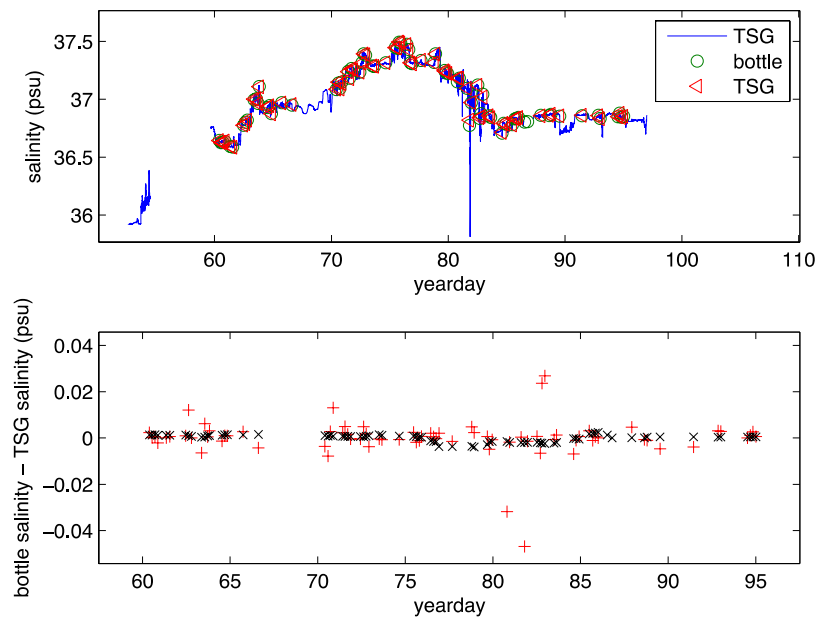


Figure 5.1 TSG salinity calibration

5.4 Vessel Mounted Acoustic Doppler Current Profiler (VMADCP)

The James Cook has two RD Instruments Vessel Mounted Acoustic Doppler Current Profilers (VMADCP). The 150-kHz was operated in broadband mode with a 4-m bin and pulse, 4-m blank before transmit, 96 bins, 6-m transducer depth, 30° beam angle, 0° nominal instrument alignment. The 75-kHz was operated in narrowband mode with a 16-m bin and pulse, 8-m blank before transmit, 48 bins, 6-m transducer depth, 30° beam angle, 10° nominal instrument alignment. Both instruments were programmed to ping every 3 s, and were operated independently of each other and the other acoustics. Data were acquired and initial transformation into earth coordinates based on ship navigation and nominal instrument alignment was done by RDI VMDAS.

Data acquisition was stopped and restarted each morning to facilitate daily processing.

The ADCPs were configured in bottom-tracking mode for the initial steam from Southampton, 15th February 2017-25th February 2017. Subsequently they were configured in water tracking mode, although unfortunately the file names were not changed to reflect this. Sequence 902 covers the steam from Southampton to Tenerife; sequences are in numerical order (from 002 for the 75kHz or 001 for the 150) thereafter.

Processing of the VMDAS .ENX ping data relied on the University of Hawaii CODAS software (old, Matlab/Python version), with Mexec Matlab script wrappers, as described in “A User Guide to Mexec v3.0”.

An adjustment to the instrument alignment angle for the 150-kHz was made on 4th March 2017, and data were reprocessed to reflect this. Additional adjustments for both instruments were made on 5th April. The final angle and amplitude were -10.0° and 1.0 for the 75 kHz, and -1.3° and 1.0 for the 150 kHz. To check the calibration, the plots were made of the currents measured during

the trilateration of moorings EB1 and WB1. These section include sudden changes in the ship’s speed and direction, however, these are not evident in the data adding confidence to the calibration .

The computer running VMDAS for the 75-kHz had recurring problems serving its network mounts, which we attempted to get around by restarting the computer (at the morning acquisition restart) every couple of days.

The 75-kHz data appear to be affected by a scattering layer around 300-500 m depth, visible as a local amplitude maximum and a ~30-m-deep band of forward ocean velocity bias (the aft-biased layer is not evident).

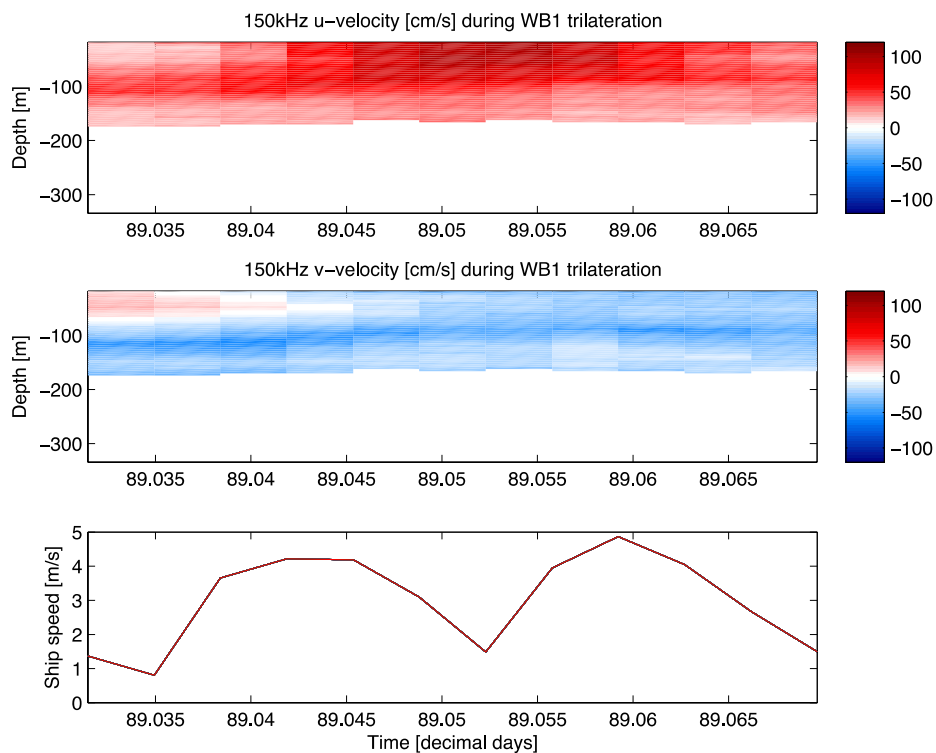


Figure 5.2 Ship’s speed and VMADCP data acquired during the trilateration of WB1.

Sequence number	Julian days	Reason for removing bad pings/bins
902	47-48 49.36 52.76-52.77	Top bin removed due to ringing (seen in fore abs velocity). Also 47.4-47.5 questionable top 20-m values that weren’t removed. Sudden decrease in ship speed (all bins) Top bins due to bubbles
18	72.70 72.80	Jitter Ship speed increased
19	73.65 73.70 73.95	Jitter and ship speed Jitter and ship speed Jitter and ship speed
20	75.45	Unknown

23	77.88 77.60-77.88	Sudden increase in ship speed Whole section had the same values
27	82.10	Sudden decrease in ship speed
31	85.85	Sudden decrease in ship speed
33	87.05	Sudden increase in ship speed
34	88.13	Unknown
35	89.10	Sudden decrease in ship speed

Table 5.1 Edits made to the 75kHz VMADCP data

6 CTD operations

John Wynar

6.1 CTD System Configuration

See separate Sensor Information document.

6.2 CTD Operations

The pressure sensor was located 33cm below the bottom and approximately 72cm below the centre of the 10L water sampling bottles. The bottles were fitted at alternate positions (starting at position 2) around the rosette to allow for better weight distribution when other instrumentation was attached to the frame for calibration purposes (relative to the SBE 9plus).

The configuration file, used is included in the appendix at the end of this report. This was initially JC145_1257_NMEA.xmlcon. However, after the loss of the CTD package during cast 006, from cast 007 onwards JC145_1182_NMEA.xmlcon was used.

CTD2 was terminated at the start of the cruise; an insulation figure of $> 1000M\Omega$ o/c was initially obtained and a s/c value of 75Ω . Cable CTD2 was used up to and including cast 6 when the wire parted with approximately 3356m wire out. Subsequently CTD1 was used. This was terminated giving values for the wire of $241M\Omega$ o/c and a s/c value of 75Ω . Before use, the wire was streamed vertically to a depth of approximately 5500m using an anchor weight and a swivel. The MDS electromechanical swivel s/n: 1246-1 was used throughout.

Sensor Failures

There were no sensor failures as such. However, from cast 007 onwards a completely different sensor suite and frame were used due to the (temporary) loss of the first package.

6.3 Data processing

Basic post-processing of the CTD cast data was done to guidelines established with BODC (ref. Moncoiffe 7th July 2010) with the following exceptions which were requested by the Principal Scientist:

- a) No filtering was carried out;

- b) Under Data Conversion, Miscellaneous tab, the “Apply hysteresis correction to SBE43...” etc was unchecked;
- c) For similar reasons, under Align CTD, Data Setup tab, no advance was applied to the Oxygen, SBE43.

6.4 Salinity measurement

A Guildline Autosal 8400B salinometer, s/n: 65764, was used for salinity measurements. The salinometer was sited in the Constant Temperature laboratory. The bath temperature was set at 21°C, the ambient temperature varying between 18.9°C and 21.5°C. A bespoke program written in Labview called “Autosal” was used as the data recording program for salinity values.

Salinity samples were taken and analysed from casts and the results being tabulated in a spreadsheet SALFORM.xlsx.

7 CTD Data

David Smeed

A total of 25 CTDs were completed during the cruise. On CTD 6 the wire severed and so a completely different frame, bottles and instruments were used for the remainder of the cruise.

Most casts were for the purposes of calibration of the microcat CTDs, but some were completed before and after recovery of moorings with oxygen sensors to enable in water calibration of oxygen, and others were completed before the deployment of Deep Argo floats. The shallow casts were to obtain samples for calibration of the SeapHox and HydroC sensors.

There were 12 bottles on the frame and on most deep casts they were all used to obtain samples to calibrate the oxygen and salinity. Bottle stops were all 5 minutes each except on casts where there were ODOs, then the stop time was increased to 20 minutes.

Station	Start Date	Start Time	End time	Latitude	Longitude	Water depth (corr. m)	Profile depth (m)
1	28-Feb	13:00	16:39	28°43.91	15°47.80	3603	3576
2	28-Feb	17:36	21:14	28°43.91	15°47.80	3603	3576
3	02-Mar	20:53	23:55	27°37.79	14°13.19	2017	999
4	04-Mar	20:46	04:00	24°54.96	21°16.09	4487	4463
5	06-Mar	11:18	14:12	23°47.67	24°06.76	5094	998
6*	06-Mar	15:04	16:07	23°47.74	24°06.77	5094	3355
7	09-Mar	21:35	02:17	23° 46.97	24° 08.46	5016	4998
8	10-Mar	18:58	19:52	23° 45.70	24° 09.43	5086	204
9	14-Mar	19:27	00:11	23° 50.65	41° 03.68	5449	5430
10	17-Jul	20:11	23:04	24° 11.84	49° 43.92	5229	999
11	18-Mar	18:33	23:13	24° 10.05	49° 44.88	5216	5190
12	19-Mar	17:41	18:16	24° 10.00	49° 44.46	5206	200
13	21-Mar	08:57	17:01	25° 00.00	55° 00.00	5960	5944
14	22-Mar	08:58	14:07	24° 50.99	58° 00.14	6019	6001

RAPID MOORING CRUISE REPORT FOR CRUISE JC145 FEBRUARY-APRIL 2017

15	23-Mar	06:58	12:02	24° 44.96	60° 59.94	5889	5868
16	24-Mar	03:27	07:39	24° 36.37	64° 00.00	5372	5352
17	28-Mar	09:57	13:25	26° 30.70	76° 47.56	2463	1400
18	28-Mar	22:27	23:51	26° 30.69	76° 47.53	2497	1400
19	29-Mar	20:05	00:09	26° 30.52	76° 38.13	4616	4596
20	30-Mar	22:26	23:37	26° 28.87	76° 48.93	2226	900
21	31-Mar	19:05	23:05	26° 28.98	76° 37.58	4731	4711
22	01-Apr	17:59	21:37	26° 30.30	76° 36.59	4750	4734
23	02-Apr	02:27	06:35	26° 28.59	75° 45.18	4711	4700
24	03-Apr	19:21	02:32	26° 28.31	75° 44.29	4708	4696
25	05-Apr	23:41	03:57	26° 30.57	70° 29.81	5506	5493

Table 7.1 CTD stations.

7.1 Analysis of standard seawater samples and calibration of the salinometer

All standard seawater samples were from batch P160 with $K15 = 0.99983$ (Practical salinity 34.993). A standard was used before and after each crate of salinity samples. A total of 25 standards were used. When the first standard was run it was found that an offset of 0.000024 was needed. Unfortunately, the sample values were not recorded. However, from the offset and $K15$ value it can be deduced that the sample average was 1.999636 ($=2*0.99983-0.000024$). This deduced value was added as the first line of the `sal_jc145_01.csv` file. In this file standard samples are indicated by sample numbers from 99901 to 99925.

The inferred offsets of the salinometer readings required to match the standard sample conductivity are shown as blue crosses in Figure 7.1. Results are shown a) as a function of the standard number and b) as a function of the date on which the samples were analysed. The red lines indicate the offsets applied. From these the offsets applied salinometer conductivity readings for the bottle samples were determined 'by eye' and are shown by the red lines. The values of the applied offsets are given in Table 7.2.. It is coincidental that the CTD cast numbers correspond with the seawater standards. Note that a change of 5×10^{-5} corresponds roughly with a salinity change of 0.001. These values were entered into the Cruise Options File `opt_jc145` and were applied in the calculation of bottle salinities using the routine `msal_01`.

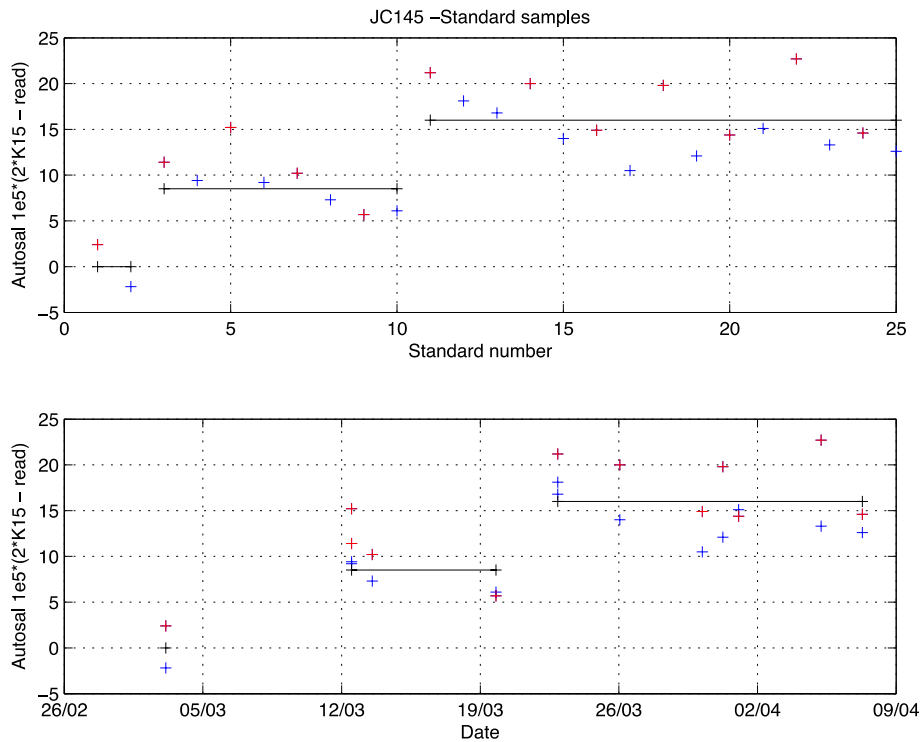


Figure 7.1 Standard seawater samples pre (red) and post (blue) samples. Inferred offsets are calculated as $2 \times K15 - \text{salinometer average}$. The black lines denote applied offsets.

Standards	CTD casts	Underway samples	Offset
1, 2	1, 2	None	0.000000
3 - 10	3 - 10	600932-711320	0.000085
11 - 25	11 - 25	711709-950008	0.000160

Table 7.2 Offsets applied to the salinometer readings of CTD bottle and underway salinity samples

7.2 Calibration of conductivity and choice of primary sensors

For each conductivity sensor a calibration of the following form was applied

$$\text{Cond_cor} = \text{Cond_raw} * (1 + A + B * \text{Press} / 1000 + C * \text{Temp}) / 1000$$

The coefficients A, B and C were determined in parallel using least squares multiple linear regression (Matlab function 'regress') that minimised the sum of the squares of the residuals

$$\text{Res} = (\text{Cond_sam} / \text{Cond_raw}) - 1 - (A + B * \text{Press} / 1000 + C * \text{Temp}) / 1000$$

The coefficients of the calibrations are shown in Table 7.3.

CTD setup	Sensor set	A	B (dbar ⁻¹)	C (°C ⁻¹)	Mean diff (x10 ³) Pre-cal	RMS diff (x10 ³) Post cal.	No. of Sam	No. of Outliers
	Sens 1	0.03006	- 0.00934	- 0.00512	1.32	0.83	46	1
	Sens 2	0.06040	- 0.01482	- 0.00634	0.88	0.84	46	1
	Sens 1	- 0.02086	- 0.00732	- 0.00554	3.51	0.98	157	8
	Sens 2	0.02576	- 0.01267	- 0.00308	1.06	0.97	157	8

Table 7.3 Details of the conductivity calibrations. The mean salinity difference (x 10³) between bottle sample and sensor is shown pre-calibration

For the sensors used on casts 1 to 6 the temperatures recorded by the two sensors differed by less than 0.001 °C with sensor 1 being slightly warmer. Sensor set 2 (mounted on the fin of the CTD frame) was chosen as the primary sensor set as these are slightly less affected by the wake from the CTD package and so have a slightly lower level of noise during the descent of the CTD and have a little more variability during the bottle stops.

For the sensors used during casts 7 to 25 the temperature of sensor 1 was about 0.0015°C warmer than sensor 2. Sensor set 2 was chosen as the primary sensor set for the same reasons as above. In addition, the temperature sensor 2 had a more recent calibration (March 2016) than sensor 1 (September 2015), and the initial calibration of conductivity sensor 2 was somewhat better than that of sensor 1 (see Table 7.3).

8 Argo float deployment

There were 10 Argo floats deployed during the cruise: 4 regular 2000db floats and 6 Deep Argo floats deployed on behalf of Scripps Institute of Oceanography. CTD profiles were completed before the deployment of deep floats 6021,6025, 6026 and 6027, but due to poor weather no CTD profiles were performed before deployment of floats 6028 and 6029

Float number	Date	Time	Latitude (°N)	Longitude (°W)
6985	05-Mar-17	19:59	24° 42.43	21° 49.71
6604	16-Mar-17	16:08	23° 56.32	44° 29.04
6989	17-Mar-17	01:53	24° 03.10	46° 29.72
6021	21-Mar-17	17:09	25° 00.00	55° 00.00
6984	22-Mar-17	01:57	24° 55.24	56° 33.80

6025	22-Mar-17	14:15	24° 51.07	58° 00.01
6026	23-Mar-17	12:07	24° 44.84	60° 59.71
6027	24-Mar-17	04:49	24° 36.40	63° 59.99
6028	25-Mar-17	13:11	24° 23.20	67° 01.27
6029	26-Mar-17	05:07	24° 48.54	70° 00.35

Table 8.1 Argo float deployments.

9 Oxygen analysis

Isabel Seguro (Chata).

The CTD oxygens were calibrated by automatic Winkler titration of discrete water samples with amperometric electrode to endpoint detection. Two different CTD with 2 oxygen sensors (primary and secondary) each were used during the cruise. CTD 2 was used from cast 1 to 5. Cast 6 was lost as the CTD cable snapped during the deployment. Two different sensors were used in CTD 1 from cast 7 to the end of the cruise. Each CTD sensor is calibrated separately.

9.1 CTD sampling

A total of 23 CTD casts were sampled for dissolved oxygen. All fired depths were sampled (usually 12 depths) unless there were leaking Niskin bottles that were considered misfired. Triplicates were taken for the first 10 casts to assess method reproducibility, which the standard deviation was from 0.002 to 0.50 $\mu\text{mol L}^{-1}$ ($n = 40$) after removing 3 wrong replicates. Because the reproducibility was considered good, duplicates were only randomly taken after that.

The protocol was similar to the one followed in previous RAPID cruises (see RAPID cruise report number 30 and 37) and following: (Culberson, 1991; Grasshoff, 2007).

To minimise the extension of the report we summarise here only the main steps on the attached sketches. See previous reports for more details.

Tips:

1. Putting the lid to the samples immediately after collecting them and minimising the timing while handling the sample.
2. Holding the bottles from the neck minimise changes in water temperature.
3. Measure the temperature just before fixing the sample.
4. Twisting the bottles about 20 times of 15 seconds after addition of the two chemicals is enough to get a homogeneous sample.
5. No second shake was done as other protocols suggests.
6. The bottles were not submerged but a centimetre water seal was added around the lid.
7. Strong change in the room temperature created bubbles in all the samples of one CTD cast (number 13). For that reason submerging the samples in cool water is recommended if possible.
8. For every sample, place the pipette tip of the Thiosulphate at the same level.

9. Pipette tips should not be pointing to the electrode directly.
10. Keeping the samples for several days and analyse them every 3-4 days is more time efficient and accurate as you avoid possible bias of the Thiosulphate standardisation.

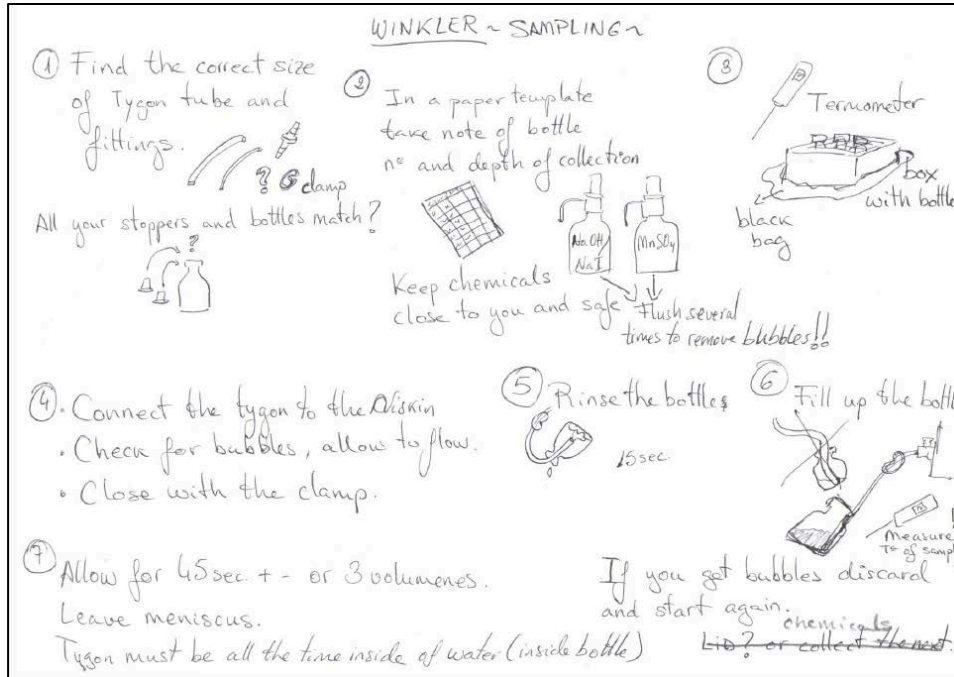


Figure 9.1 Winkler sampler.

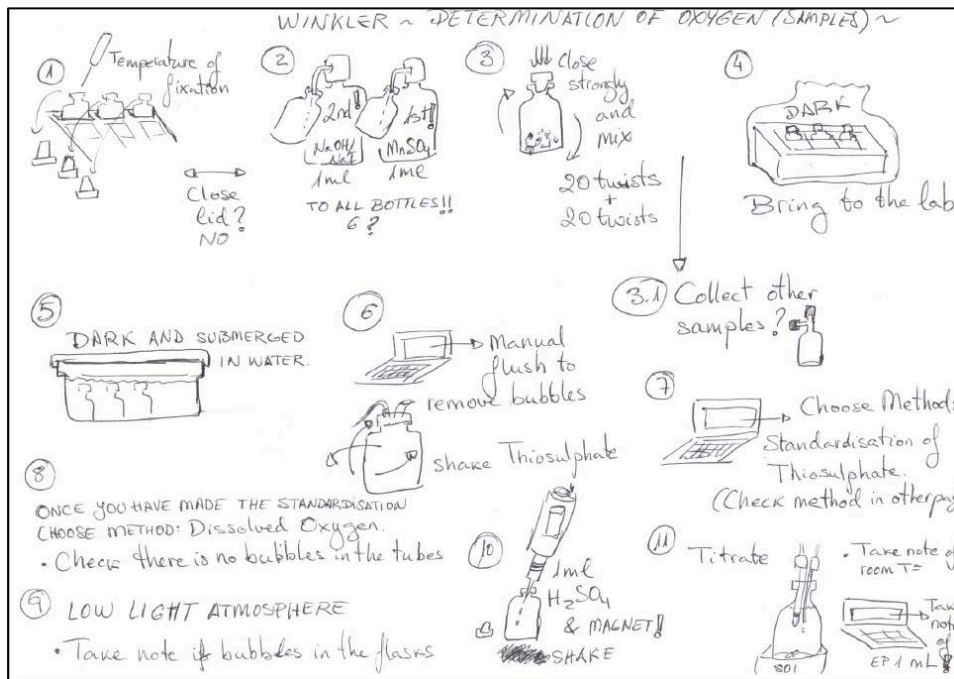


Figure 9.2 Winkler sample analysis.

9.2 Winkler titration

The Winkler method is an iodometric titration in which oxygen in the seawater sample quantitatively oxygenates iodide ions to form iodine. This is a multi-step

oxidation, using manganese as a transfer medium. The dissolved oxygen concentration of seawater is defined as the number of micromoles of oxygen gas per kilogram of seawater, which gives the units ($\mu\text{mol kg}^{-1}$).

The figure below illustrates the standardisation of sodium thiosulphate

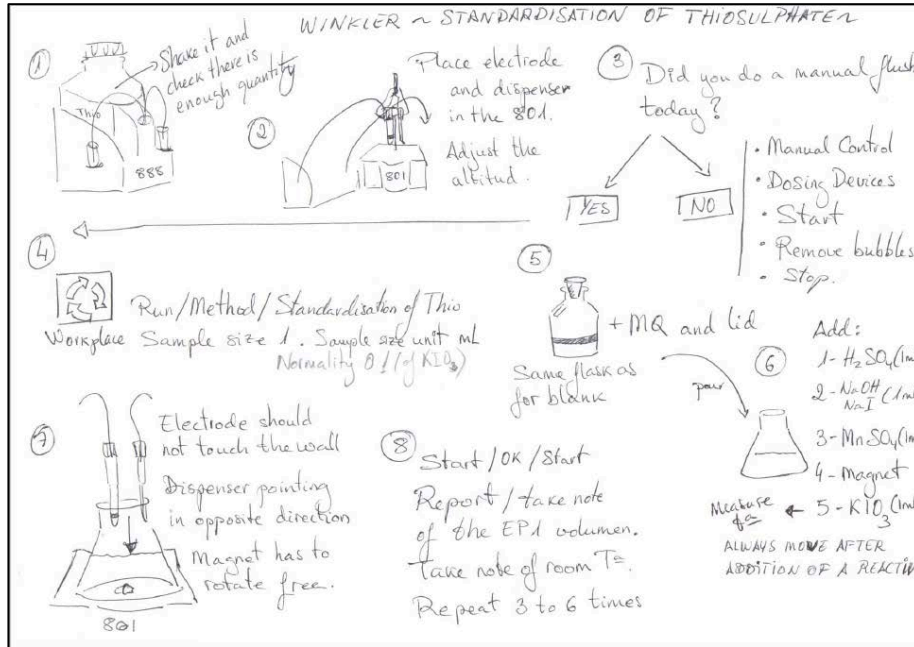


Figure 9.3 Standardisation of thiosulphate

The blank is the results from redox species apart from oxygen in the reagents, given by the expression $V_{\text{blank}} = V_2 - V_1$. Here V_2 and V_1 are the volumes of $\text{Na}_2\text{S}_2\text{O}_3$ used to titrate the first and second aliquots of the KIO_3 standard.

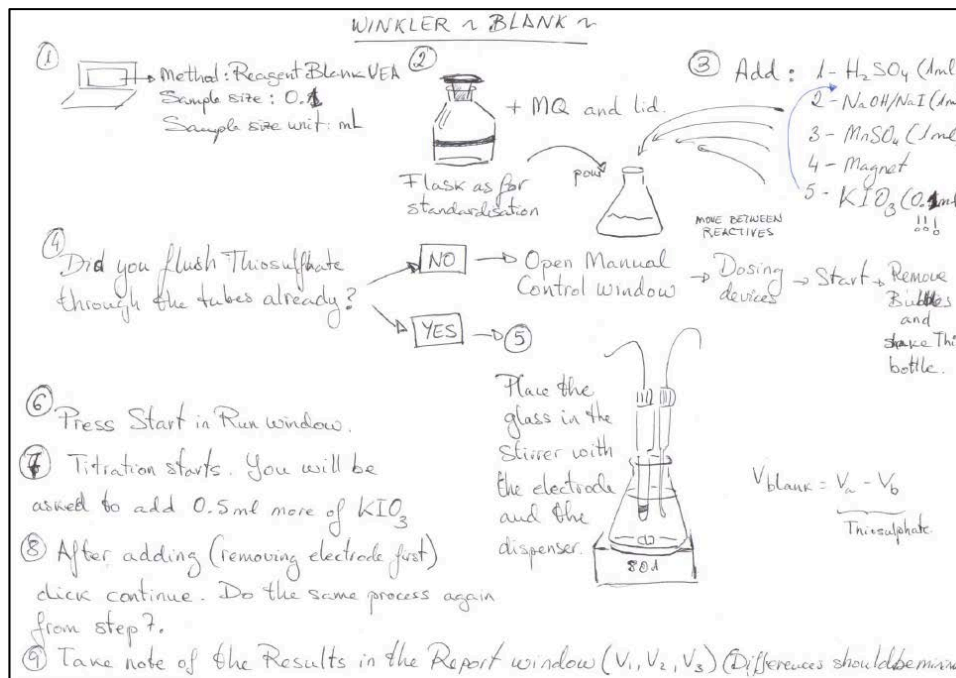


Figure 9.4 Determining blank for Winkler analysis

9.3 Comparison with CTD sensors

Comparisons between Winkler samples from Niskin bottles and the oxygen reading from the CTD sensor agreed well.

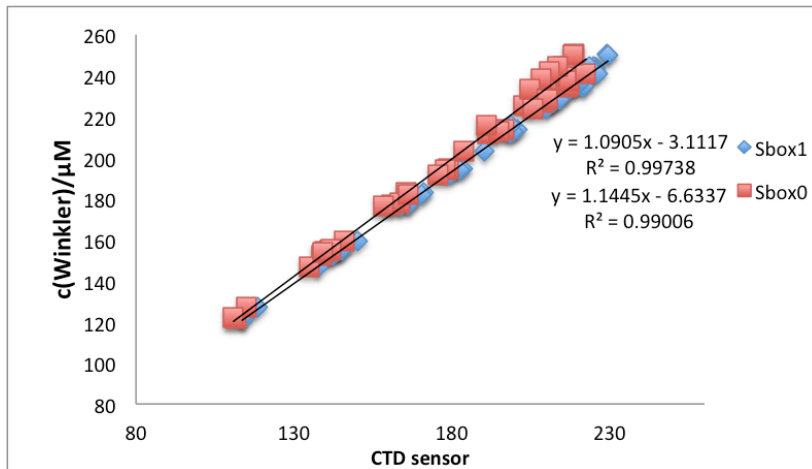


Figure 9.5 CTD 2, casts (1 – 5). Primary and secondary sensor Sbox0, Sbox1 respectively. Note that no corrections for density or pressure have been applied to the Winkler results.

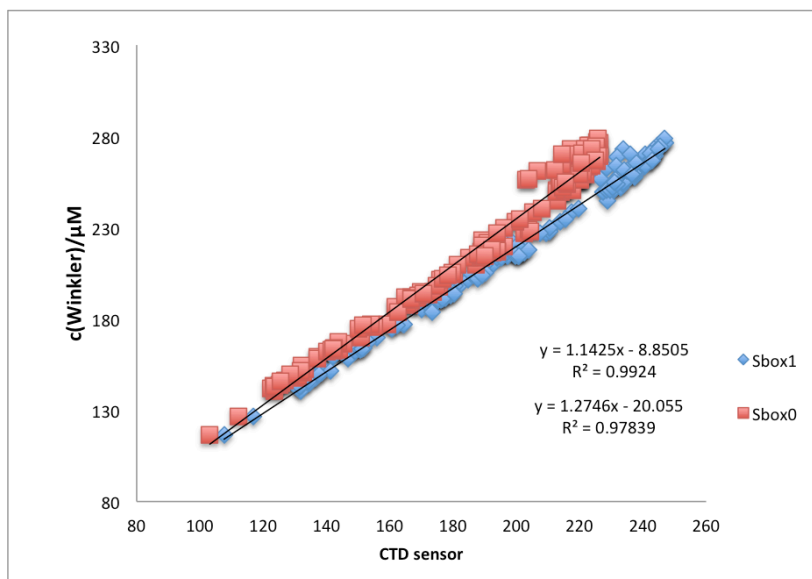


Figure 9.6 CTD 1, casts (7 – 25). Primary and secondary sensor Sbox0, Sbox1 respectively. Note that no corrections for density or pressure have been applied to the Winkler results.

10 Discrete chemical sampling

Pete Brown, Chata Seguro

Discrete bottle samples were collected for the later analysis of dissolved inorganic carbon, total alkalinity, inorganic nutrients and organic nitrogen on a number of CTD stations. These were either for providing an independent, in situ pH sensor calibration

profile, or Niskin closures were timed to coincide with the collection of the first water sample by a recently deployed Remote Autonomous Sampler (RAS).

10.1 Inorganic carbon

A total of 8 stations were sampled. Details of these are given in Table 1, including details of the number / depth of samples collected. The method followed was as described in Dy039 cruise report. Samples were stored in a fridge at approximately 6°C until the end of the cruise. At the time of each surface layer RAS, additional replicates were also taken from the ship's non-toxic seawater supply. Extra surface samples were taken towards the end of the cruise to investigate spatial variability at the western boundary of carbon parameters.

10.2 Inorganic nutrients / organic nitrogen

Samples were collected as per cruise report for DY039.

Date	Station	Location	Sample Depths	Comments
03-03-17	CTD 3: pH sensor pre-deployment calibration	27.37°N 14.13°W	1000, 750, 500, 250, 100, 50 m, underway	No nutrient samples taken
06-03-17	CTD 5: pH sensor pre-deployment calibration	23.47°N 24.6°W	1000, 750, 500, 250, 100, 50 m, underway	No nutrient samples taken
10-03-17	CTD 8: EB1 post-deployment RAS calibration	23.45°N 24.09°W	124, 100, 80, 61, 41, 20m, underway	Nutrient samples in duplicate at all depths
17-03-17	CTD 10: MAR1 pre-recovery RAS calibration & pH sensor pre-deployment calibration	24.11°N 49.43°W	1000, 750, 500, 250, 100, 50 m, underway	No nutrient samples taken
19-03-17	CTD 12: MAR1 post-deployment RAS calibration	24.10°N 49.44°W	119, 100, 80, 59, 40, 20 m, underway	Nutrient samples in duplicate at all depths
28-03-17	CTD 17: WB1 pre-recovery RAS calibration & pH sensor pre-deployment calibration	26.30°N 76.47°W	1397, 999, 750, 302, 83, 43 m, underway	Nutrient samples in duplicate at all depths
30-03-17	CTD 20: WB1 post-deployment RAS calibration	26.28°N 76.48°W	896, 822, 722, 622, 399, 199, 80,	Nutrient samples at all depths

			60, 40 m, underway	
01-04-17	CTD 22: WBH2 post-deployment RAS calibration	26.30°N 76.36°W	4738, 3498, 2397, 1700, 1602, 1502, 1403, 1303, 954, 765, 604, 57 m, underway	Nutrient samples at all depths

Table 10.1 Summary of CTD casts sampled for carbon and nutrients.

11 Contros HydroC CO₂ sensors

Pete Brown & Darren Rayner

11.1 Background

The Contros Systems & Solutions GmbH (www.contros.eu) HydroC is a membrane-diffusion-based submersible pCO₂ sensor that can be deployed in all conditions and up to 6000 m in depth. It uses a gas-permeable membrane to equilibrate seawater pCO₂ with an internal headspace that is continually circulated, dried by soda lime, and analysed by non-dispersive infrared absorption (NDIR) spectroscopy. The sensor is capable of measurements at intervals of 1s to 1week for a period up to and including 18 months dependent on deployment conditions, and can be used in an online or autonomous mode.

The sensors used on DY039 and on this trip were configured with flow-through head and pumps (in this instance low-power Seabird Electronics 5M pumps) that directly move seawater across the anti-fouling copper-protected membrane, speeding up the equilibration and response time.

11.2 Recovery of sensors deployed on DY039

EB1 (S/N CO2-1114-001):

The sensor was heavily fouled on retrieval. No communication was possible with the sensor when connected to the mains, although it could be heard to be running / vibrating. Correspondence with Contros recommended the removal of the internal memory card to access data. When pursued and the SD card taken out, it was not possible to read any data on either Windows or Mac OSX systems with both identifying the memory card as corrupted

MAR1 (S/N CO2-1114-002):

This sensor was attached to the RAS frame that was on the upper part of the mooring lost in October 2016.

WB1 (S/N CO2-1114-003):

The sensor was heavily fouled on retrieval. Communication was possible with the sensor when connected to the mains, and partial data download achieved. However, this was only for a 3 week interval starting with deployment. Removal of the SD card enabled the manual download of the full data file. This was partially corrupted, and

held data only for 3 week windows of November-December 2015, May 2016, August 2016, September 2016 and October 2016. The sensor was cleaned, run in deionised water and air before being prepared for shipment to Germany for post-cruise calibration.

11.3 JC145 deployments

Calibration

Each sensor was specially calibrated in Kiel, Germany in Dec 2016, and was unused until this trip. Calibration conditions had been chosen to optimize performance in subtropical waters at ~50 m depth, but allowing for substantial knockdown (200 m+). Specifically, calibration was performed in waters of 15-30°C for a measuring range of 200-1000 μ atm.

Mooring Location	Deployment date	Serial Number	Sampling time: local (UTC)	Settings
EB1	10-03-2017	CO2-0812-020	23:03-00:00 (00:03-01:00)	Zero (Average 5s, Log 10s) Flush (Av. 5, Log 5) Measure (Av. 10, Log 10)
MAR1	19-03-2017	CO2-0812-005	23:03-00:00 (02:03-03:00)	Zero (Average 5s, Log 10s) Flush (Av. 5, Log 5) Measure (Av. 10, Log 10)
WB1	30-03-2017	CO2-1114-002	23:03-00:00 (03:03-04:00)	Zero (Average 5s, Log 10s) Flush (Av. 5, Log 5) Measure (Av. 10, Log 10)

Table 11.1 Sensor specific information

Setup

As per DY039, the sensors were set up using the Contros Detect software package (currently PC only), with daily measurements at midnight local time. Each daily measurement was set to comprise the following steps: sensor wake-up, warm-up, zero, flush, measure and sleep according to the timings in Table 11.2.

Step	Action	Duration (minutes)	Cumulative time (minutes)	Time of day (local)
1	Sensor wake up	2	(0)	
2	Warm-up	35	35	23:03 – 23:38
3	Zero	2	37	23:38 – 23:40
4	Flush	18	55	23:40 – 23:58
5	Measure	2	57	23:58 – 00:00
6	Sleep	1383	1440 (24 hours)	00:00 – 23:03

Table 11.2 Process steps during single sample measurement for HydroC.

For all deployments, the sensor was programmed to make its first measurement the night before final deployment in the laboratory. Wake-up / warm-up was set to begin at 23:03 local time, so the final measurement phase would occur from 23:58 – 00:00. The sensor was connected to its battery pack at 22:55 and was found to have entered sleep mode at 00:00 following a measurement.

12 Satlantic SeapHOx sensors

Pete Brown & Darren Rayner

12.1 Background

The Satlantic (www.satlantic.com) Deep SeapHOx pH, temperature, salinity, pressure and oxygen sensor is the combination of a SeaFET pH sensor with a Seabird MicroCAT CTD and SBE63 oxygen optode. Although the MicroCAT-ODO is a well-developed piece of instrumentation, the Deep SeaFET pH sensor is very novel with sensor serial numbers 2, 3 & 4 being used on DY039, a new pressure housing increasing its depth capacity from 50m to 2000m.

Prior to the cruise in October 2016, Satlantic notified us of the possibility of the instruments being flooded during deployment. This was because they had identified the counter electrode had been manufactured from stainless steel rather than titanium. This is prone to crevice corrosion, and we were informed that this may occur on the sensors deployed. All sensors to be deployed on JC145 use titanium counter electrodes.

12.2 Recovery of sensors deployed as part of DY039

EB1: SeaFET SN 4, ODO SN 12906 – Deployed 03/11/2015 Recovered 07/03/2017

The system was recovered in a heavily fouled condition, and initially no contact could be made with the unit. When plugged into the mains, communication was possible indicating that the batteries had died. Data was downloaded but took a long time (7 hours +) due both to the speed of the serial connection, and it being a single data file. This unit had initially been set up to sample every 30 minutes in the belief that the battery could sustain this response over the full deployment. However, batteries died in June 2016. Data was missing from November 2015 making deployment calibration difficult. Substantial systematic differences from bottle samples taken during DY040 were observed, but these can be used to post calibrate the data. Instrumental drift was also apparent. An exponential drift was also identified with respect to the oxygen output that will require post-cruise calibration.

MAR1: SeaFET SN2, ODO SN 12905 – Deployed 12/11/2015

This sensor was attached to the RAS frame that was on the upper part of the mooring lost in October 2016

WB1: SeaFET SN 4, ODO SN 12903 – Deployed 30/11/2015 Recovered 28/03/2017

The system was recovered in a heavily fouled condition. The pressure compensation valve situated in the centre of the unit's end cap was missing, and the unit was flooded. The pressure housing was heavily corroded, specifically at the location of the end cap, but also across the main body and at the electrode end, where the copper nickel outlet port was also corroded. Upon removal of the end cap, one set of 4 batteries was found to be corroded, but the other two sets were found to be in good condition. The main electronics stack was removed

from the housing and corrosion found on the main board. No memory card was found to look for data, so the unit will be returned to Satlantic for analysis. It is not known whether the cause of the instrument flooding was due to the stainless-steel counter electrode.

12.3 Sensor setup for deployment on JC145

All sensors were placed in a seawater reservoir set up in the chemical lab within the first two days of the cruise and powered on. This was to allow the electrode to acclimatise and condition to seawater conditions. The procedure used for setting up the sensors during DY039 was followed here. Pre-deployment CTD tests were performed for all sensors, by setting them to continuous mode and attaching them to the CTD frame before being lowered to 1000-1400 m. This was used to check that the SeaFET and Microcat-ODO were in communication, and that instrument response was as expected. Discrete bottle samples were also collected during these casts to be used as an initial calibration. At least 24 hours before deployment, new batteries were installed, the instrument powered on and a lab test conducted to ensure that pH values were being produced.

It was found that for one sensor, the SeaFET was not collecting information from the CTD. It was found that the Microcat-ODO settings were not correct to allow communication. This was remedied by using the Command Terminal (Menu 'Sensor' -> 'Advanced' -> 'Command Terminal') to directly communicate with the Microcat-ODO using 'ctd term'. As per the Deep SeapHOx quick start guide, the following MicroCAT settings were input to ensure proper Deep SeapHOx operation:

- Set baud rate for communication with Deep SeaFET: 'BaudRate=9600'
- Output data in XML format: 'OutputFormat=2'
- Enable temperature output: 'OutputTemp=Y'
- Set temperature units to °C: 'SetTempUnits=0'
- Enable salinity output: 'OutputSal=Y'
- Enable oxygen output: 'OutputOx=Y'
- Set oxygen units to mg/l: 'SetOxUnits=1'
- Enable pressure output: 'OutputPress=Y'
- Set pressure units to dbar: 'SetPressUnits=0'
- Set pumping parameters: 'AdaptivePumpControl=N, OxNTau=7'

Note: With a typical oxygen sensor response time of $OxTau20=5.5$ seconds, this results in a pump time of 38.5

seconds ($OxNTau * OxTau20 = 7 * 5.5 = 38.5$) before each measurement.

- Suppress the '<executed>' tag from the SBE37 responses:

OutputExecutedTag=n

Mooring	SeaFET S/N	MicroCAT-ODO S/N	Deployment date	Frequency	Settings
---------	------------	------------------	-----------------	-----------	----------

EB1	103	14152	10-03-2017	Every 4 hours starting 00:00 local (01:00 UTC)	Average 30, Burst 1
MAR1	104	14150	19-03-2017	Every 4 hours starting 00:00 local (01:00 UTC)	Average 30, Burst 1
WB1	105	14151	30-03-2017	Every 4 hours starting 00:00 local (01:00 UTC)	Average 30, Burst 1

Table 12.1 SeapHOx deployments sensor specific information

13 Remote Access Samplers (RAS)

Pete Brown & Darren Rayner

13.1 Background

The McLane Research Laboratories Inc. (www.mclane.com) Remote Access Sampler (RAS) 3-48-500 is an instrument for the autonomous collection of seawater samples. It works by pumping water out of the bottom of an acrylic sample cylinder in which an evacuated sample bag is installed. A pressure gradient is created, and the removed volume is replaced by local seawater being pushed into the sample inlet, through a multi-position valve and into the bag. A movement of the valve back to its home position isolates the sample collected until recovery. Pre-injection of a sample preservative into the bag can mean the sample can be stored safely on the instrument indefinitely without compromising sample integrity. The sampler is capable of collecting 48 samples, from a frequency of 3 samples an hour to a deployment period of 18 months.

Four RAS were deployed during DY039 across the subtropical North Atlantic as part of the NERC-funded Atlantic BiogeoChemical (ABC) Fluxes program. This looks to extend the capabilities of the successful RAPID mooring array into a biogeochemical sphere by the use of both autonomous samplers and carbon system sensors (pH, pCO₂).

13.2 Recovery of RAS systems deployed as part of DY039

EB1 – Sampler S/N 13278-05 Deployed 03-11-2015 Recovered 07-03-2017

The system was recovered in a heavily fouled condition. The sample inlet bolt was bent and a large number of tubing fittings missing or broken, indicating single or multiple impacts of some sort, possibly from the mooring chain above. Two valve tubing lines were detached from the bottom of their individual sample bottles – 37 and ‘Acid Wash’. These are both on the outside of the RAS situated in separate corners, indicating a possible weakness with regard to these locations. During sample bag removal it was found that only Sample 1 had been collected. All other bags were either empty, or had a few millilitres of water in them (assumed to be the mercuric chloride solution introduced prior to deployment). For sample 1, the bag ripped at the on/off valve fitting during removal. It was thought that this was due to the RAS being located directly in the sun on deck after being brought on to the ship, causing the water and air in the sample bag to expand within the acrylic cylinder, making its removal practically

impossible. The RAS did not respond when communications were attempted, indicating a possible power failure. Testing of the battery voltage showed that it had decreased to 3V remaining. A replacement battery was installed and some data was recovered from the unit. No deployment data or sampling schedule was present in the main system memory. In the EEPROM memory data backup cache, details of a single sampling event (Event 1) was present and indicated a successful sample collection. No other data was present. The pump and valve appeared to be working fine, initially ruling these out as causes of the system failure. Communications with McLane revealed that no previous battery failure had occurred as far as they were aware. Instead they believed that a short existed on the electronics stack causing the total loss of power in the system prior to its second sampling event. Thus, they sent an updated stack to Nassau for collection and testing prior to redeployment of the system at the Western boundary.

MAR1 – Sampler S/N 13278-03 Deployed 12-11-2015 Not recovered

Unfortunately, the top of the mooring at MAR1 had become detached from that below in October 2016, and the beacon was uncommunicative. This meant that this system is assumed lost.

WB1 – Sampler S/N 13278-04 Deployed 30-11-2015 Recovered 28-03-2017

The system was recovered in a heavily fouled condition. On the top side, practically all sample fittings and tubing were still attached in a seemingly undamaged condition. Only compensation tubes at positions 19 and 45 were sheared off. On the bottom side, multiple valve tubing lines were detached from the bottom of their individual sample bottles – 16, 19, 30, 33, 41, 42, 43, 47, 48 and ‘Acid Wash’. These were situated both on the inside and outside of the RAS. During sample bag removal it was found that all bags were empty, and the ‘Acid Wash’ bag still full with deionised water. This indicated that the system had not been able to pump any water from or to the bottom of the acrylic tubes. It was also noted that the valve was stuck between positions 47 and 48. In this case the RAS did respond when communications were attempted. The system informed that a low battery shutdown had occurred whilst trying to collect sample 26. This occurred as battery voltage has dropped below the 18V threshold to 17.9V. However, it indicated that the system had at that point been performing well, turning the valve and running the pump. When the system was taken apart for cleaning, it was found that the tubing between the pump and the valve inlet had become detached, with the fitting still in place but heavily bent. It was assumed that this had occurred either just before or after deployment, and prior to the first sampling event. The tubing would have required a lot of force to be removed and no clear cause was apparent that would solely affect this tube. During setup of a separate system for redeployment at WB1, it was realised that the use of large cable ties to secure the retaining bars was the probable cause of the removal of the tubing from its fitting at the valve. The tie must have been inadvertently located beneath the pump tubing, and when tightened had raised the tubing sufficiently to detach it from its fitting at the valve.

The bottom sensor frame was found to have suffered heavy crevice corrosion. Some parts, in particular the crossbars, will need replacing before redeployment could be possible. On the upper RAS frame, additional corrosion was identified around the mid bars that the main RAS body is attached to, and at the point where the shackle attaches. It was thought that this should not impact the integrity of the frame for

another deployment, and so the top and bottom sections were separated, and the top section prepared for redeployment at WBH2.

On removal of the battery, some water was found within the control module and some corrosion beneath the electronics stack. There didn't appear to be any corrosion on the electronics board itself, and the backup batteries were unaffected. The area was cleaned, the saturated silica gel pouch replaced, and a new battery installed.

WBH2 – Sampler S/N 13278-02 Deployed 24-11-2015 Recovered 31-03-2017

The system was recovered in an almost pristine condition. On both top and bottom sides, all tubing and fittings were still attached in a seemingly undamaged condition. During sample bag removal it was found that as for WB1, all bags were empty and the 'Acid Wash' bag still full with deionised water. Again, this indicated that the system had not been able to pump any water from or to the bottom of the acrylic tubes. The valve was found to be in the Home position. The RAS responded to attempted communication, and indicated that the sampling schedule was being interrupted, meaning that it had successfully completed the previous sampling events up to that point and was still running. Data download found that the battery was still at 27.8V. As for WB1, when the system was taken apart for cleaning, it was found that the tubing between the pump and the valve inlet had become detached, with the fitting still in place, although in this case it was not bent. Due to the lack of samples it was again assumed that this had occurred either just before or after deployment, and the likely cause was the same as that for WB1.

On this unit, substantial crevice corrosion was found on the upper RAS frame, around the mid bars that the main RAS body is attached to. This will require replacement / repair before redeployment is possible. This unit will be returned to Southampton so that a bottom sensor frame can be made for it, to enable all RAS units to be interchangeable between mooring locations.

13.3 Deployment of replacement RAS systems

Mooring	Sampler S/N	Colour code	Deployment date	Last sample to be collected
EB1	14082-01	Green	10-03-2017	15-12-2018
MAR1	13278-01	Blue	19-03-2017	24-12-2018
WB1	13278-05	Red	30-03-2017	19-11-2018
WBH2	13278-04	Yellow	01-04-2017	21-11-2018

Table 13.1 RAS samplers deployed during JC145

Instrument preparation

The NOC Standard Operating Procedure for RAS deployment [Brown and Rayner, 2015] was followed during the instrumental setup for all four RAS deployed as part of this trip. In each case the following main considerations were made:

- Controller unit opened, power connected to main circuit board and back-up batteries (2xAAA) installed. Controller housing o-ring checked for dirt and hairs, and cap reinstalled. RAS then connected to PC and woken up.
- Pump test carried out to check correct pumping rate.
- Pressure compensation tubes and fittings were removed from each sample cap to enable filling of sample cylinders.

- Sample bags installed in acrylic cylinders
- Samples lines filled with dilute mercuric chloride as sample preservative
- Acrylic cylinders filled with waters, sample bag on/off valves opened and sample caps secured. Acrylic cylinders back-filled through compensation tube openings
- Sample inlet cap removed, replacement installed and instrument set up to deploy.

Sampling parameters / program

At each specified time-point, the RAS will follow the same schedule of activities:

- Valve turns from Home to Port 49
 - o freshwater flush of 10 mL (from freshwater [milliQ] reservoir in bag at port 49)
- Valve turns from 49 to home
 - o local seawater flush of 100 mL
- Valve turns from Home to port of sample bag to be filled
 - o Local seawater fills sample bag: 500mL
- Valve turns from sample port to Home

The pump works at approximately 70-80 mL/min, meaning the collection of a single sample takes approximately 10 minutes.

A number of deviations from the standard operating procedure were noted for individual mooring deployments. The standard operating procedure has been modified to account for the issues that arose:

13.3.1 EB1 – deployed 10/03/2017

- RAS time and date was set to UTC. Local time was UTC -1.
- Due to the ‘Acid wash’ blue tubing becoming detached during the initial EB1 deployment, the position of this bottle was switched with that of bottle 46. This was to give it more protection towards the centre of the RAS. It would have been better to move its position with that of 48, but the length of the bottom blue tubing precluded this.
- An orange fisherman’s basket was cut into two strips and attach to the top of the RAS with cable ties. This was to protect somewhat the sample inlet and tubing below from the chain.
- Where possible, fittings on RAS were removed and replaced with metric versions.
- During instrumental setup (pump primed, top line filled, bottom lines prefilled, bags added, mercuric chloride added to sample lines, bags opened, acrylic cylinders filled), some air managed to get into the sample lines / push the sample preservative bag. An assessment of the quantity of air in the lines is made below:

EB1 Pre-deployment sample line assessment: location of preservative

Sample line	Notes	Sample line	Notes
1	No air in line	26	No air in line
2	~3 cm air in total	27	No air in line
3	No air in line	28	2 small bubbles
4	One tiny bubble	29	No air in line
5	~0.5 cm air in total	30	No air in line
6	No air in line	31	~1cm at valve head
7	1 small bubble	32	No air in line
8	No air in line	33	2 bubbles

RAPID MOORING CRUISE REPORT FOR CRUISE JC145 FEBRUARY-APRIL 2017

9	1 small bubble	34	2 bubbles
10	No air in line	35	1 bubble
11	1 small bubble	36	No air in line
12	1 small bubble	37	1 tiny bubble
13	1 small bubble	38	No air in line
14	1 small bubble	39	No air in line
15	No air in line	40	2 tiny bubbles
16	No air in line	41	No air in line
17	No air in line	42	No air in line
18	No air in line	43	No air in line
19	No air in line	44	1" at valve head
20	No air in line	45	No air in line
21	No air in line	46	No air in line
22	No air in line	47	3 bubbles
23	No air in line	48	No air in line
24	No air in line	49	~3 inches of liquid only in line
25	2" at valve head		

Sampling schedule:

First sample on deployment for calibration. Second sample at midnight so that offset can be compared to deployment sample. Further 46 samples at 14 day interval. Therefore, 645 days plus 14 days for replacement RAS to be deployed to continue two-week time series.

Sample number	Date	Time		Sample number	Date	Time	
		Local	UTC			Local	UTC
1	10/03/2017	18:30:00	18:00:00	25	27/01/2018	00:00:00	01:00:00
2	11/03/2017	00:00:00	01:00:00	26	10/02/2018	00:00:00	01:00:00
3	25/03/2017	00:00:00	01:00:00	27	24/02/2018	00:00:00	01:00:00
4	08/04/2017	00:00:00	01:00:00	28	10/03/2018	00:00:00	01:00:00
5	22/04/2017	00:00:00	01:00:00	29	24/03/2018	00:00:00	01:00:00
6	06/05/2017	00:00:00	01:00:00	30	07/04/2018	00:00:00	01:00:00
7	20/05/2017	00:00:00	01:00:00	31	21/04/2018	00:00:00	01:00:00
8	03/06/2017	00:00:00	01:00:00	32	05/05/2018	00:00:00	01:00:00
9	17/06/2017	00:00:00	01:00:00	33	19/05/2018	00:00:00	01:00:00
10	01/07/2017	00:00:00	01:00:00	34	02/06/2018	00:00:00	01:00:00
11	15/07/2017	00:00:00	01:00:00	35	16/06/2018	00:00:00	01:00:00
12	29/07/2017	00:00:00	01:00:00	36	30/06/2018	00:00:00	01:00:00
13	12/08/2017	00:00:00	01:00:00	37	14/07/2018	00:00:00	01:00:00
14	26/08/2017	00:00:00	01:00:00	38	28/07/2018	00:00:00	01:00:00
15	09/09/2017	00:00:00	01:00:00	39	11/08/2018	00:00:00	01:00:00
16	23/09/2017	00:00:00	01:00:00	40	25/08/2018	00:00:00	01:00:00
17	07/10/2017	00:00:00	01:00:00	41	08/09/2018	00:00:00	01:00:00
18	21/10/2017	00:00:00	01:00:00	42	22/09/2018	00:00:00	01:00:00
19	04/11/2017	00:00:00	01:00:00	43	06/10/2018	00:00:00	01:00:00
20	18/11/2017	00:00:00	01:00:00	44	20/10/2018	00:00:00	01:00:00
21	02/12/2017	00:00:00	01:00:00	45	03/11/2018	00:00:00	01:00:00
22	16/12/2017	00:00:00	01:00:00	46	17/11/2018	00:00:00	01:00:00

RAPID MOORING CRUISE REPORT FOR CRUISE JC145 FEBRUARY-APRIL 2017

23	30/12/2017	00:00:00	01:00:00	47	01/12/2018	00:00:00	01:00:00
24	13/01/2018	00:00:00	01:00:00	48	15/12/2018	00:00:00	01:00:00

Table 13.2 EB1 RAS sampling schedule

At time of deployment, final readout of RAS was:

Date	Time	Battery	Temp	Port
03/09/15	22:44:35	33.2 Vb	22.4C	00 (home)

13.3.2 MAR1 – deployed 12/11/2015

- RAS time and date was set to UTC. Local time was UTC -3.
- As for EB1, to avoid the ‘Acid wash’ blue tubing becoming detached during the deployment, the position of this bottle was switched. In this case, it was with position 48. This way, the wash could be protected at the expense of a sample that it was unlikely would be sampled due to cruise timings.
- An orange fisherman’s basket was cut into two strips and attach to the top of the RAS with cable ties. This was to protect somewhat the sample inlet and tubing below from the chain.
- Corrosion was found on the pump fittings. The pump was removed from the system, cleaned and fittings replaced.
- Where possible, fittings on RAS were removed and replaced with metric versions.
- Instrumental setup (pump primed, top line filled, bottom lines prefilled, bags added, mercuric chloride added to sample lines) was begun on 15/03 and mercuric chloride was installed in the evening, finishing at 2100 local. No obvious bubbles were found in any of the sample lines at this point. The following day, water was added to the cylinders, and bubbles were noticed in practically all sample lines both before and after filling. It is thought that this was possibly due to a temperature change from the previous night. An assessment of the quantity of air in the lines prior to the deployment is made below:

MAR1 Pre-deployment sample line assessment: location of preservative

Sample line	Notes	Sample line	Notes
1	~3” in middle	26	No air in line
2	~2” towards valve head	27	No air in line
3	~3” towards valve head	28	~2” towards middle
4	~6” towards sample bottle	29	~3” towards middle
5	~1cm towards sample bottle	30	No air in line
6	~2” in middle	31	~3” towards middle
7	No air in line	32	~2” towards middle
8	1 bubble	33	~2” towards middle
9	1 bubble	34	~2” towards middle, ~1” towards valve head
10	1 bubble	35	~2” towards middle, ~1” towards valve head
11	~2” towards valve head	36	~3” towards middle
12	~2” towards valve head	37	~2cm towards valve head
13	~3” towards valve head	38	~2” towards valve head
14	No air in line	39	~2.5” towards middle
15	~3” towards middle	40	~2” towards middle
16	~2” towards valve head	41	~3” towards valve head
17	~3” towards valve head	42	~3” towards middle
18	No air in line	43	~2” towards valve head

RAPID MOORING CRUISE REPORT FOR CRUISE JC145 FEBRUARY-APRIL 2017

19	~1" towards valve head	44	~2" towards valve head
20	~2" towards middle	45	1 bubble
21	No air in line	46	No air in line
22	~2" towards middle	47	~3" towards valve head
23	~3" towards middle	48	No air in line
24	~3" towards middle	49	Air in line
25	~3" towards middle		

Sampling schedule:

First sample on deployment for calibration. Second sample at 0000 local so that offset can be compared to deployment sample. Further 46 samples at 14 day interval. Therefore, 645 days plus 14 days for replacement RAS to be deployed to continue two week timeseries.

Sample No.	Date	Time		Sample No.	Date	Time	
		Local	UTC			Local	UTC
1	19/03/2017	17:45:00	20:45:00	25	05/02/2018	00:00:00	03:00:00
2	20/03/2017	00:00:00	03:00:00	26	19/02/2018	00:00:00	03:00:00
3	03/04/2017	00:00:00	03:00:00	27	05/03/2018	00:00:00	03:00:00
4	17/04/2017	00:00:00	03:00:00	28	19/03/2018	00:00:00	03:00:00
5	01/05/2017	00:00:00	03:00:00	29	02/04/2018	00:00:00	03:00:00
6	15/05/2017	00:00:00	03:00:00	30	16/04/2018	00:00:00	03:00:00
7	29/05/2017	00:00:00	03:00:00	31	30/04/2018	00:00:00	03:00:00
8	12/06/2017	00:00:00	03:00:00	32	14/05/2018	00:00:00	03:00:00
9	26/06/2017	00:00:00	03:00:00	33	28/05/2018	00:00:00	03:00:00
10	10/07/2017	00:00:00	03:00:00	34	11/06/2018	00:00:00	03:00:00
11	24/07/2017	00:00:00	03:00:00	35	25/06/2018	00:00:00	03:00:00
12	07/08/2017	00:00:00	03:00:00	36	09/07/2018	00:00:00	03:00:00
13	21/08/2017	00:00:00	03:00:00	37	23/07/2018	00:00:00	03:00:00
14	04/09/2017	00:00:00	03:00:00	38	06/08/2018	00:00:00	03:00:00
15	18/09/2017	00:00:00	03:00:00	39	20/08/2018	00:00:00	03:00:00
16	02/10/2017	00:00:00	03:00:00	40	03/09/2018	00:00:00	03:00:00
17	16/10/2017	00:00:00	03:00:00	41	17/09/2018	00:00:00	03:00:00
18	30/10/2017	00:00:00	03:00:00	42	01/10/2018	00:00:00	03:00:00
19	13/11/2017	00:00:00	03:00:00	43	15/10/2018	00:00:00	03:00:00
20	27/11/2017	00:00:00	03:00:00	44	29/10/2018	00:00:00	03:00:00
21	11/12/2017	00:00:00	03:00:00	45	12/11/2018	00:00:00	03:00:00
22	25/12/2017	00:00:00	03:00:00	46	26/11/2018	00:00:00	03:00:00
23	08/01/2018	00:00:00	03:00:00	47	10/12/2018	00:00:00	03:00:00
24	22/01/2018	00:00:00	03:00:00	48	24/12/2018	00:00:00	03:00:00

Table 13.3 MAR1 RAS sampling schedule

At time of deployment, final readout of RAS was:

Date	Time	Battery	Temp	Port
03/18/17	19:04:16	33.1 Vb	26.3°C	00 (home)

13.3.3 WB1 – deployed 30/03/2017

- RAS time and date was set to UTC. Local time was UTC -4.
- As for EB1 & MAR1, to avoid the 'Acid wash' blue tubing becoming detached during the deployment, the position of this bottle was switched. In this case, it was with position 48. This way, the wash could be protected at the expense of a sample that it was unlikely would be sampled due to cruise timings.

RAPID MOORING CRUISE REPORT FOR CRUISE JC145 FEBRUARY-APRIL 2017

- An orange fisherman’s basket was cut into two strips and attach to the top of the RAS with cable ties. This was to protect somewhat the sample inlet and tubing below from the chain.
- The position of the pump tubing was checked following final setup and it could be seen that it was correctly located
- Blue tubing of position 2 disconnected during setup. It did not lose any water, so it was reconnected and setup continued
- During opening of on/off bag valve in position 11, bag detached from its fitting to sample cap. Bag was removed as it had become open to air and had lost vacuum. Sample line was removed and refilled and new bag attached.
- Corrosion was found on the pump fittings. The pump was removed from the system, cleaned and fittings replaced.
- Where possible, fittings on RAS were removed and replaced with metric versions.
- During instrumental setup (pump primed, top and bottom lines prefilled, acrylic cylinders 100% filled – no backwards pumping / valve turning), some air managed to get into the sample lines / push the sample preservative bag. An assessment of the quantity of air in the lines is made below:

WB1 Pre-deployment sample line assessment: location of preservative

Sample line	Notes	Sample line	Notes
1	4 small bubbles	26	~3” at valve head
2	No air in line	27	No air in line
3	No air in line	28	1 small bubble
4	1 small bubble	29	~1” at valve head
5	No air in line	30	No air in line
6	No air in line	31	No air in line
7	No air in line	32	~2” at valve head
8	1 small bubble	33	No air in line
9	3 small bubbles	34	1 small bubble
10	No air in line	35	~1cm at valve head
11	1 small bubble	36	No air in line
12	1 bubble & 1cm at valve head	37	No air in line
13	1 bubble	38	No air in line
14	~2” in middle	39	No air in line
15	1 small bubble	40	1 bubble
16	No air in line	41	No air in line
17	2 small bubbles	42	No air in line
18	~1.5” air consisting of multiple tiny bubbles	43	No air in line
19	No air in line	44	No air in line
20	No air in line	45	~1” in middle
21	No air in line	46	1 bubble
22	No air in line	47	4 bubbles
23	~1” at valve head	48	No air in line
24	No air in line	49	~4” in middle
25	~2” at valve head		

Sampling schedule:

First sample on deployment for calibration. Second sample at 0000 local so that offset can be compared to deployment sample. Further 46 samples at 13-day interval. Therefore, 611 days plus 13 days for replacement RAS to be deployed to continue two weekly timeseries.

RAPID MOORING CRUISE REPORT FOR CRUISE JC145 FEBRUARY-APRIL 2017

Sample number	Sampling Date	Time		Sample number	Sampling Date	Time	
		Local	UTC			Local	UTC
1	30/03/2017	19:00:00	23:00:00	25	24/01/2018	00:05:00	04:05:00
2	31/03/2017	00:05:00	04:05:00	26	06/02/2018	00:05:00	04:05:00
3	13/04/2017	00:05:00	04:05:00	27	19/02/2018	00:05:00	04:05:00
4	26/04/2017	00:05:00	04:05:00	28	04/03/2018	00:05:00	04:05:00
5	09/05/2017	00:05:00	04:05:00	29	17/03/2018	00:05:00	04:05:00
6	22/05/2017	00:05:00	04:05:00	30	30/03/2018	00:05:00	04:05:00
7	04/06/2017	00:05:00	04:05:00	31	12/04/2018	00:05:00	04:05:00
8	17/06/2017	00:05:00	04:05:00	32	25/04/2018	00:05:00	04:05:00
9	30/06/2017	00:05:00	04:05:00	33	08/05/2018	00:05:00	04:05:00
10	13/07/2017	00:05:00	04:05:00	34	21/05/2018	00:05:00	04:05:00
11	26/07/2017	00:05:00	04:05:00	35	03/06/2018	00:05:00	04:05:00
12	08/08/2017	00:05:00	04:05:00	36	16/06/2018	00:05:00	04:05:00
13	21/08/2017	00:05:00	04:05:00	37	29/06/2018	00:05:00	04:05:00
14	03/09/2017	00:05:00	04:05:00	38	12/07/2018	00:05:00	04:05:00
15	16/09/2017	00:05:00	04:05:00	39	25/07/2018	00:05:00	04:05:00
16	29/09/2017	00:05:00	04:05:00	40	07/08/2018	00:05:00	04:05:00
17	12/10/2017	00:05:00	04:05:00	41	20/08/2018	00:05:00	04:05:00
18	25/10/2017	00:05:00	04:05:00	42	02/09/2018	00:05:00	04:05:00
19	07/11/2017	00:05:00	04:05:00	43	15/09/2018	00:05:00	04:05:00
20	20/11/2017	00:05:00	04:05:00	44	28/09/2018	00:05:00	04:05:00
21	03/12/2017	00:05:00	04:05:00	45	11/10/2018	00:05:00	04:05:00
22	16/12/2017	00:05:00	04:05:00	46	24/10/2018	00:05:00	04:05:00
23	29/12/2017	00:05:00	04:05:00	47	06/11/2018	00:05:00	04:05:00
24	11/01/2018	00:05:00	04:05:00	48	19/11/2018	00:05:00	04:05:00

Table 13.4 WB1 RAS sampling schedule

At time of deployment, final readout of RAS was:

Date	Time	Battery	Temp	Port
03/30/17	16:11:02	33.2 Vb	26.7°C	00 (home)

13.3.4 WBH2 – deployed 01/04/2017

- RAS time and date was set to UTC. Local time was UTC -4.
- As for EB1, MAR1 & WB1, to avoid the ‘Acid wash’ blue tubing becoming detached during the deployment, the position of this bottle was switched. In this case, it was with position 48. This way, the wash could be protected at the expense of a sample that it was unlikely would be sampled due to cruise timings.

RAPID MOORING CRUISE REPORT FOR CRUISE JC145 FEBRUARY-APRIL 2017

- An orange fisherman’s basket was cut into two strips and attach to the top of the RAS with cable ties. This was to protect somewhat the sample inlet and tubing below from the chain.
- The position of the pump tubing was checked following final setup and it could be seen that it was correctly located
- Corrosion was found on the pump fittings. The pump was removed from the system, cleaned and fittings replaced.
- Where possible, fittings on RAS were removed and replaced with metric versions.
- During instrumental setup (pump primed, top and bottom lines prefilled, acrylic cylinders 100% filled – no backwards pumping / valve turning), some air managed to get into the sample lines / push the sample preservative bag. An assessment of the quantity of air in the lines is made below:

WBH2 Pre-deployment sample line assessment: location of preservative

Sample line	Notes	Sample line	Notes
1	~5” in middle	26	No air in line
2	No air in line	27	No air in line
3	~2” in middle	28	1cm in middle
4	~1” in middle	29	~2” in middle
5	2 bubbles	30	2 bubbles
6	~2” in middle	31	No air in line
7	No air in line	32	~1cm in middle
8	Air fills line apart from ~3” at sample head	33	~1.5” in middle
9	No air in line	34	~1cm in middle
10	0.5 cm in middle	35	~5cm in middle
11	~1cm at valve head	36	~6mm in middle
12	~1” in middle	37	~2” in middle
13	~1” at sample	38	No air in line
14	~1cm in middle	39	~3” at valve head
15	~2” in middle	40	No air in line
16	No air in line	41	~2” in middle
17	1 bubble	42	~1” at valve head
18	~2” at sample	43	No air in line
19	2 bubbles	44	No air in line
20	~1cm in middle	45	~3” at valve head
21	~2cm in middle	46	~2.5” at valve head
22	~1cm in middle	47	~2.5” at valve head
23	40% of tube at sample end	48	1 bubble
24	~1cm in middle	49	Lots of bubbles
25	~2.5” at valve head		

Sampling schedule:

First sample on deployment for calibration. Second sample at 0000 local so that offset can be compared to deployment sample. Further 46 samples at 13-day interval. Therefore, 611 days plus 13 days for replacement RAS to be deployed to continue two weekly timeseries.

Sample Number	Sampling Date	Time		Sample Number	Sampling Date	Time	
		Local	UTC			Local	UTC
1	01/04/2017	18:00:00	22:00:00	25	26/01/2018	00:05:00	04:05:00
2	02/04/2017	00:05:00	04:05:00	26	08/02/2018	00:05:00	04:05:00

RAPID MOORING CRUISE REPORT FOR CRUISE JC145 FEBRUARY-APRIL 2017

3	15/04/2017	00:05:00	04:05:00	27	21/02/2018	00:05:00	04:05:00
4	28/04/2017	00:05:00	04:05:00	28	06/03/2018	00:05:00	04:05:00
5	11/05/2017	00:05:00	04:05:00	29	19/03/2018	00:05:00	04:05:00
6	24/05/2017	00:05:00	04:05:00	30	01/04/2018	00:05:00	04:05:00
7	06/06/2017	00:05:00	04:05:00	31	14/04/2018	00:05:00	04:05:00
8	19/06/2017	00:05:00	04:05:00	32	27/04/2018	00:05:00	04:05:00
9	02/07/2017	00:05:00	04:05:00	33	10/05/2018	00:05:00	04:05:00
10	15/07/2017	00:05:00	04:05:00	34	23/05/2018	00:05:00	04:05:00
11	28/07/2017	00:05:00	04:05:00	35	05/06/2018	00:05:00	04:05:00
12	10/08/2017	00:05:00	04:05:00	36	18/06/2018	00:05:00	04:05:00
13	23/08/2017	00:05:00	04:05:00	37	01/07/2018	00:05:00	04:05:00
14	05/09/2017	00:05:00	04:05:00	38	14/07/2018	00:05:00	04:05:00
15	18/09/2017	00:05:00	04:05:00	39	27/07/2018	00:05:00	04:05:00
16	01/10/2017	00:05:00	04:05:00	40	09/08/2018	00:05:00	04:05:00
17	14/10/2017	00:05:00	04:05:00	41	22/08/2018	00:05:00	04:05:00
18	27/10/2017	00:05:00	04:05:00	42	04/09/2018	00:05:00	04:05:00
19	09/11/2017	00:05:00	04:05:00	43	17/09/2018	00:05:00	04:05:00
20	22/11/2017	00:05:00	04:05:00	44	30/09/2018	00:05:00	04:05:00
21	05/12/2017	00:05:00	04:05:00	45	13/10/2018	00:05:00	04:05:00
22	18/12/2017	00:05:00	04:05:00	46	26/10/2018	00:05:00	04:05:00
23	31/12/2017	00:05:00	04:05:00	47	08/11/2018	00:05:00	04:05:00
24	13/01/2018	00:05:00	04:05:00	48	21/11/2018	00:05:00	04:05:00

Table 13.5 WBH2 RAS sampling schedule

Date Time Battery Temp Port
 04/01/17 12:09:32 33.1 Vb 24.9°C 00 (home)

RAS SYSTEM USAGE

RAS S/N	L4 test	Nov 2015 – Mar 2017	Mar 2017 – Nov 2018
	2 months	16 months	20 months
13278-01	24 samples		MAR1
13278-02		WBH2 (46 samples)	
13278-03		MAR1 – LOST	
13278-04		WB1 (25 samples)	WBH2
13278-05		EB1 (1 sample)	WB1
14082-01			EB1

13.4 References

Brown, P. J., and D. Rayner (2015), Standard operating procedure for the pre-deployment setup of the McLane Remote Access Sampler (RAS)Rep., National Oceanography Centre, Southampton, UK.

Culberson, C.H., 1991. Dissolved oxygen. *WHP Operations and Methods*.

Grasshoff, K., Kremling, K. Ehrhardt, M., 2007. *Frontmatter*, in *Methods of Seawater Analysis*. Weinheim, Germany: Wiley-VCH Verlag GmbH.

14 Mooring operations and processing

Moorings operations and processing followed the procedures described in previous cruise reports. Lists of moorings recovered and deployed can be found in Table 14.3 and Table 14.2.

14.1 Moorings problems

The upper section of MAR1 was lost during the 18-month deployment. The mooring collapsed in October 2016 when the wire parted above the 175m MicroCAT. All instruments above this section were lost and the break is thought to have been caused by drifting longline fishing gear as this has been seen in the past at the MAR sites.

A mix up on the deployment cruise meant that the syntactic buoy at 5000m depth on WB6 was far over its depth rating and as such this was crushed. There was no other buoyancy at the top of the mooring (aside from a small pickup float) so the instruments laid on the seabed for the duration of the deployment. With the crushed float still attached to the mooring line and little reserve buoyancy, the whole mooring took approximately 24 hours to surface.

The lander at WBAL5 would not surface despite confirmed operation of both acoustic releases. The reason is unknown, but given the previous experience of the lander at the same site losing its buoyancy above the lander frame not long after deployment it is thought this could have happened to the WBAL5 lander too. The replacement design was changed to use chain between the lander and the buoyancy rather than polypropylene rope.

There were a lot of glass implosions/write-offs from the recovered moorings. Around 22 were imploded and about 40 were deemed unusable on inspection for spalling and cracking of the glass.

14.2 Instrument problems

Whilst setting up for the first cal dip, MicroCAT sn 7469 was giving low battery warnings despite new batteries being fitted. This needs to be investigated further.

A number of MicroCATs were out of spec or had problems with calibrations and these are detailed in the cal dip summary (Table 14.5). A few of the least bad had to be deployed on moorings EBH2 and EBH1 as there was insufficient water depth to do a repeat cal dip prior to these moorings.

Three MicroCATs had their connectors broken during the drag recovery of the CTD frame, and as a result these all flooded. No data were lost as these were on a pre-deployment cal dip, but because of the age of these instruments they are now written off.

MicroCAT 3212 on EBH4 had a large drop in the conductivity readings after approximately 4 months and doesn't recover. There is still variability in the signal, but with what looks like an offset and/or scaling error.

On recovery MicroCAT 3904 had a low battery warning flag and the sample number had reset to zero. The sample number counter was moved to roughly where the end of the record should be (as found from the other MicroCATs on the mooring) and the download was started. The data went up to December 2016, so the record is a few months short, but not what the sample number counter was suggesting.

MicroCAT 6827 didn't collect any data on cal dip 11 as it had a flat battery following recovery from the array. Unfortunately this was redeployed on MAR1 before the lack of data was spotted. The Matlab routines used to check cal dips had a bug that was labelling another instrument as 6827 in the legend. This bug should now have been corrected for future cruises.

Two MicroCATs depleted their batteries a couple of months early (details in the instrument record length Table 14.4), and one flooded on mooring MAR0 (serial number 3259).

The Seagauge BPR 0391 from EB1L had a flat battery and no data on the instrument. This is believed to have been a battery short rather than a flat battery unless the data were wiped after a battery ran flat during the deployment. SBE53 BPR serial number 0085 from MAR1L has what looks like a fault with the pressure sensor part way through the deployment. It is not a clear drop at a point in time, but it varies differently to the other BPR on this lander, and the previously recovered landers from the 2015 DY039 cruise.

The ADCP on WB4 suffered a low-pressure flood approximately 1 month into the deployment shorting the battery. This instrument was added to WB4 to measure the currents above the mooring when knocked down by the Deep Western Boundary Current, but as the mooring suffered no significant knockdown the 1-month of data only had 1 valid depth bin so is not useful.

Similarly the ADCP recovered from WBADCP had a short record, stopping after only a week. This was at first thought to be caused by a battery short, but this instrument has had problems before so this will be investigated further.

One Nortek Aquadopp (serial number 6088) recovered from WB4 suffered with apparent data corruption. A few days of data was downloaded, but these were from before the instrument was in the water. The filesize in the software suggested there was more data than was downloaded so it was thought that some bad data were interrupting the download process. An attempt

The S4 current meter recovered from MAR3 collected no data and the reason could not be determined on the cruise. This is an old instrument and probably won't be used again.

The ABC fluxes sensors are covered in greater detail in sections 1112, but a brief summary is given below.

Two of the three new Deep SeapHOxes were initially not outputting any data from the attached ODOs. This was tracked down to the MicroCAT output format

being set incorrectly for the SeaFET to interpret (this despite having come from the manufacturer). The format was set to “converted engineering” instead of “XML” so the “SetOutputFormat=2” command was used to rectify this through the ctdterm section of the SeaFET Comm software.

Of the two recovered SeapHOxes one was flooded (likely through crevice corrosion of the probe cup holder as previously warned by the supplier – a fault that has been fixed for the new instruments) so no data were recoverable for both the pH sensor and the paired MicroCAT ODO. The second recovered SeapHOx had a flat battery due to incorrect setup – again this was expected for this instrument after reviewing the setups during the deployment cruise. Unfortunately the ODO is slaved to the SeaFET, so when the SeaFET stopped it also stopped the collection of oxygen data.

The two recovered Contros Hydro-Cs also had major problems: one had no data and nothing on the memory card at all including firmware (subsequently diagnosed as a failed card by Contros), and the other had very large data gaps sporadically through the record with only 89 days of data collected through the 18-month deployment. The cause for this has not yet been found, but Contros are investigating.

Three of four McLane RAS-500s were recovered (1 lost on MAR1), but no samples were successfully collected from any of them. The instrument from the top of EB1 had an electronics failure after what looked like one sample being drawn – this sample was subsequently lost when the bag tore on removing it from the sample tube. This unit was serviced and redeployed later in the cruise, with the manufacturer sending out a new electronics stack to the ship during the Bahamas port call. The units from WBH2 and WB1 collected no samples despite the electronics and pump appearing to operate correctly. Closer inspection revealed the pump plumbing tube had been accidentally snagged and disconnected by cable ties added to the frame before deployment – the RAS units deployed after this fault was discovered were carefully checked before deployment.

14.3 Change to deployment locations

On at 16:07 during CTD cast the cable snapped when the package was at a depth of XXX m. in addition to the usual sensors on the frame it was carrying 24 microcats for calibration and 8 releases were being tested prior to deployment.

The CTD was retrieved from 23° 47.75 N 24° 06.78 W and a large amount of cable was left behind at this location. This is more than 2 miles from the site of EB1 but close previous lander deployments. It is therefore recommended to change the lander deployment sites as described in Table 14.1

Small changes were also made to the deployment sites of WB4 and WBAL. Details are also given in Table 14.1.

RAPID MOORING CRUISE REPORT FOR CRUISE JC145 FEBRUARY-APRIL 2017

Lander	Latitude (°N)	Longitude (°W)	Notes
CTD	23° 47.75	24° 06.78	Location where CTD was lost
eb1L10	23°47.48	24° 06.55	Location of lander recovery during JC145
eb1Leven	23°48.00	24° 08.50	Target position used for eb1L12 and recommended for future even deployments
eb1L11	23°48.01	24° 07.14	Location of deployment during DY039. To be recovered in 2018
eb1Lodd	23°48.00	24° 09.50	Recommended target position for future odd deployments
WB4	26° 27.00	75° 43.50	Previous site was a little too shallow for the mooring
WBAL	26° 32.25	76° 51.91	Chosen to be deeper and away fomr unrecovered instruments

Table 14.1 Changes to deployment locations

RAPID MOORING CRUISE REPORT FOR CRUISE JC145 FEBRUARY-APRIL 2017

Mooring	Deployment cruise	Deployment data	Recovery data	Recovery duration (hh:mm)
ebh4	dy039	2015-10-28	2017-03-01	01:38
ebh4L5	jc103	2014-05-31	2017-03-01	00:54
ebh3	dy039	2015-10-27	2017-03-02	01:50
ebh2	dy039	2015-10-28	2017-03-02	01:05
ebh1	dy039	2015-10-29	2017-03-03	01:50
ebh1L10	jc103	2014-05-24	2017-03-03	01:00
ebhi	dy039	2015-10-31	2017-03-05	02:02
ebhiM	dy039	2015-10-31	2017-03-05	04:18
eb1	dy039	2015-11-03	2017-03-07	04:03
eb1L10	jc103	2014-05-24	2017-03-06	01:28
nog	dy039	2015-11-09	2017-03-14	03:00
mar3	dy039	2015-11-08	2017-03-14	04:21
mar3L9	jc103	2014-05-18	2017-03-15	01:58
mar1	dy039	2015-11-12	2017-03-18	05:53
mar1L9	jc103	2014-05-14	2017-03-17	01:17
mar0	dy039	2015-11-13	2017-03-20	02:44
wb6	dy039	2015-11-19	2017-04-06	25:05
wb4	dy039	2015-11-22	2013-04-02	04:46
wb4L10	jc103	2014-05-01	2013-04-02	01:53
wbh2	dy039	2015-11-24	2017-03-31	03:36
wb2	dy039	2015-11-30	2017-03-29	03:02
wb2L10	jc103	2014-05-02	2017-03-29	01:45
wb1	dy039	2015-11-30	2017-03-28	02:43
wbadcp	dy039	2015-11-24	2017-03-28	00:37

Table 14.2 Mooring recovery table

RAPID MOORING CRUISE REPORT FOR CRUISE JC145 FEBRUARY-APRIL 2017

Mooring	Latitude	Longitude	Depth (m)	Fall-back (m)	Date	Time anchor drop	Deployment duration
ebh4	27° 51.01	13° 32.40	1056	109	2017-03-01	15:49	01:22
ebh4L7	27° 52.15	13° 30.65	993	14	2017-03-01	13:31	00:05
ebh3	27° 48.53	13° 44.78	1420	195	2017-03-02	12:40	01:38
ebh2	27° 36.89	14° 12.64	2018	No tri.	2017-03-02	18:51	00:18
ebh1	27° 13.33	15° 25.35	3039	No tri.	2017-03-03	13:55	00:23
ebh1L2	27° 12.25	15° 25.00	3028	No tri.	2017-03-03	11:45	00:10
ebhi	24° 56.21	21° 15.88	4469	No tri.	2017-03-05	14:33	00:50
eb1	23° 45.41	24° 09.56	5087	429	2017-03-10	17:51	04:46
eb1L12	23° 47.94	24° 08.62	5089	219	2017-03-09	17:01	00:25
nog	23° 45.32	41° 05.76	4250	No tri.	2017-03-14	15:36	01:28
mar3	23° 52.28	41° 05.37	5067	493	2017-03-15	21:59	04:25
mar3L11	23° 51.74	41° 05.88	5071	20	2017-03-15	16:01	00:05
mar1	24° 09.94	49° 44.95	5207	423	2017-03-19	17:20	04:56
mar1L11	24° 11.93	49° 43.96	5221	167	2017-03-18	17:19	00:05
mar0	25° 08.45	52° 01.31	5470	No tri.	2017-03-20	14:52	00:25
wb6	26° 29.70	70° 31.40	5493	No tri.	2017-04-06	15:44	00:31
wb4	26° 27.06	75° 43.45	4684	404	2017-04-03	17:43	04:13
wb4L12	26° 28.78	75° 42.10	4695	235	2017-04-02	19:12	00:05
wbh2	26° 28.94	76° 37.48	4755	210	2017-04-01	16:14	02:44
wb2	26° 30.80	76° 44.31	3907	480	2017-03-30	17:00	03:23

RAPID MOORING CRUISE REPORT FOR CRUISE JC145 FEBRUARY-APRIL 2017

wb2L12	26° 30.19	76° 44.55	3877	106	2017-03-29	18:27	00:05
wb1	26° 29.87	76° 48.93	1404	173	2017-03-30	21:06	02:18
wbadcp	26° 31.82	76° 52.00	610	10	2017-03-28	17:48	00:06
wbaL7	26° 32.26	76° 51.99	617	48	2017-03-28	21:37	00:06

Table 14.3 Mooring deployment table.

RAPID MOORING CRUISE REPORT FOR CRUISE JC145 FEBRUARY-APRIL 2017

Mooring	Nominal depth (m)	Inst. code	Serial number	Mean pressure (dbar)	Start date	End date	No. records	Comments
	100	337	3257	104.3	28/10/15	01/03/17	11760	
	175	337	3893	179.9	28/10/15	01/03/17	11760	
	250	337	6817	256.2	28/10/15	01/03/17	11760	
	325	337	6818	326.5	28/10/15	01/03/17	11760	
	400	337	5766	404.5	28/10/15	01/03/17	11760	
	500	337	6332	505.9	28/10/15	01/03/17	11760	
	600	337	5238	608	28/10/15	01/03/17	11760	
	700	337	3266	712.6	28/10/15	01/03/17	11760	
	800	310	516	812.4	28/10/15	01/03/17	11760	C bad (constant 39)
	800	337	3212	813.6	28/10/15	01/03/17	11760	Large drop in C after 4 months, doesn't recover to previous level
1000	337	3216	1017.2	28/10/15	01/03/17	11760		
	993	465	395	1021.1	01/06/14	01/03/17	24107	First few records removed as strong drift
	993	465	33	1019.5	31/05/14	01/03/17	24121	
	50	337	3890	49.7	27/10/15	02/03/17	11801	
	100	337	6832	100.5	27/10/15	02/03/17	11801	
	175	337	5765	175.1	27/10/15	02/03/17	11801	
	250	337	6816	250.5	27/10/15	02/03/17	11802	
	325	337	3244	354	27/10/15	02/03/17	11801	
	400	337	3912	428.7	27/10/15	02/03/17	11801	
	500	310	443	508.3	27/10/15	02/03/17	11801	

RAPID MOORING CRUISE REPORT FOR CRUISE JC145 FEBRUARY-APRIL 2017

	500	337	6833	508.1	27/10/15	02/03/17	11802	
	600	337	5772	612.9	27/10/15	02/03/17	11802	
	700	337	5245	709.8	27/10/15	02/03/17	11802	
	800	310	428	820.1	27/10/15	02/03/17	11800	1 gap
	800	337	3252	822.9	27/10/15	02/03/17	11802	
	950	337	3213	964.9	27/10/15	02/03/17	11802	
	1000	310	426	1019.3	27/10/15	02/03/17	11801	
	1100	337	3249	1113.3	27/10/15	02/03/17	11802	
	1200	337	3207	1224.4	27/10/15	02/03/17	11802	
	1300	310	518	1330	27/10/15	02/03/17	11801	
	1400	337	3907	1423.8	27/10/15	02/03/17	11802	
	1600	337	3265	1609.3	28/10/15	02/03/17	11780	
	1800	337	3271	1824.8	28/10/15	02/03/17	11781	
	1900	310	519	1933.5	28/10/15	02/03/17	11782	C bad (constant 32)
	2000	337	3214	2037.1	28/10/15	02/03/17	11781	
	3032	465	414	3085.9	29/05/14	03/03/17	24201	
	3032	465	30	3084.2	30/05/14	03/03/17	24189	First few records removed as high drift
	2500	337	3220	2526	29/10/15	03/03/17	11774	
	2900	310	444	2976.4	29/10/15	03/03/17	11775	
	3000	337	3251	3074	29/10/15	03/03/17	11775	
	3500	337	7470	3537.2	31/10/15	05/03/17	11773	
	4000	337	7362	4054.9	31/10/15	05/03/17	11773	
	4400	370	12700	4459.4	31/10/15	05/03/17	23576	

RAPID MOORING CRUISE REPORT FOR CRUISE JC145 FEBRUARY-APRIL 2017

	4500	337	4799	4563.2	31/10/15	05/03/17	11780	
	5087	465	391					No data. Suspected battery short.
	5087	465	38	5191.6	28/05/14	06/03/17	24312	
	50	383	13278-05					No valid samples collected
	50	348	1114-001					No data recorded (SD card corrupted)
	50	375	4		03/11/15	07/03/17		
	50	337	6827	42.5	03/11/15	07/03/17	10171	stopped early Jan (99 gaps)
	100	337	11744	90.7	03/11/15	07/03/17	11753	
	175	337	6831	161.9	03/11/15	07/03/17	11753	
	250	337	6823	237.4	03/11/15	07/03/17	11753	
	325	337	6841	313.7	03/11/15	07/03/17	11753	
	400	337	6839	393	03/11/15	07/03/17	11753	
	400	335	12832	393.5	03/11/15	07/03/17	11753	C jump in 01/2017
	600	337	7681	593.7	03/11/15	07/03/17	11753	
	800	337	6112	783.8	03/11/15	07/03/17	11753	
	800	335	12833	794.4	03/11/15	07/03/17	11753	
	1000	337	3916	996	03/11/15	07/03/17	11752	
	1200	337	6122	1201.2	03/11/15	07/03/17	11753	
	1500	310	451	1516.3	03/11/15	07/03/17	11753	
	1500	335	12834	1509.7	03/11/15	07/03/17	11753	possible O jump in 12/2015
	1600	337	3206	1612.6	03/11/15	07/03/17	11753	
	2000	337	6113	2011.1	03/11/15	07/03/17	11753	
	2000	335	12835	2022	03/11/15	07/03/17	11753	

RAPID MOORING CRUISE REPORT FOR CRUISE JC145 FEBRUARY-APRIL 2017

	2500	337	3215	2530.6	03/11/15	07/03/17	11753	
	3000	337	3256	3044.5	03/11/15	07/03/17	11753	
	3500	337	5777	3560	03/11/15	07/03/17	11753	
	3500	335	12900	3557.4	03/11/15	07/03/17	11753	O drift
	4000	337	3224	4070.2	03/11/15	07/03/17	11753	
	4500	337	3253	4574	03/11/15	07/03/17	11753	
	4990	310	450	5093.3	03/11/15	07/03/17	11753	
	5000	337	3222	5105.6	03/11/15	07/03/17	11753	
	50	337	3281	8.5	08/11/15	15/03/17	11826	
	100	337	3904	53	08/11/15	30/12/16	10023	bat ran out; T,C noisy 05-10/2016
	180	337	11424	136.5	08/11/15	15/03/17	11826	
	225	337	3905	213.8	08/11/15	15/03/17	11825	C spike 02/2015
	330	337	3233	291.9	08/11/15	15/03/17	11826	
	405	337	6810	369.2	08/11/15	15/03/17	11826	
	600	337	4721	571.9	08/11/15	15/03/17	11826	
	800	337	3228	787.7	08/11/15	15/03/17	11825	
	1000	337	6834	990.5	08/11/15	15/03/17	11826	
	1200	337	3221	1197.2	08/11/15	15/03/17	11826	
	1500	310	507	1511.6	08/11/15	15/03/17	11826	
	1600	337	4795	1613.3	08/11/15	15/03/17	11826	
	2000	337	3255	2017.9	08/11/15	15/03/17	11826	
	2500	337	4475	2529.6	08/11/15	15/03/17	11826	
	3000	337	5984	3042.6	08/11/15	15/03/17	11826	

RAPID MOORING CRUISE REPORT FOR CRUISE JC145 FEBRUARY-APRIL 2017

	3500	337	5776	3551.5	08/11/15	15/03/17	11826	Spike in P at end
	4000	337	5979	4071.2	08/11/15	15/03/17	11826	
	4500	337	6118	4576.4	08/11/15	15/03/17	11826	
	5000	337	3484	5093.6	08/11/15	15/03/17	11826	
	5000	302	4E+07					No data. No comms. on recovery
	5038	465	57	5136.7	19/05/14	14/03/17	24720	
	5038	465	64	5136.1	19/05/14	14/03/17	24720	
	5100	465	85	5329.6	15/05/14	17/03/17	24885	Strange signa. Doesn't match 0419 or previous overlapping lander
	5100	465	419	5332.2	15/05/14	17/03/17	24885	
	50	337	7723					LOST
	50	348	0412-020					LOST
	50	375	2					LOST
	50	383	13278-03					LOST
	100	337						LOST
	175	337	3269	389.9	12/11/15	18/03/17	11799	Lost moor top 10/2016; drop to 900db
	250	337	6802	431.7	12/11/15	18/03/17	11799	dropped to 800 dbar
	325	337	5789	482.2	12/11/15	18/03/17	11799	dropped to 800 dbar
	400	337	4719	529.8	12/11/15	18/03/17	11799	dropped to 800 dbar
	400	335	12901	530.8	12/11/15	18/03/17	11798	dropped to 800 dbar
	600	337	6838	671.3	12/11/15	18/03/17	11799	dropped to 850 dbar
	800	337	3901	792.1	12/11/15	18/03/17	11799	this and lower sensors drop a few dbar
	800	335	12902	791.6	12/11/15	18/03/17	11798	

RAPID MOORING CRUISE REPORT FOR CRUISE JC145 FEBRUARY-APRIL 2017

	1000	337	5783	1000.4	12/11/15	18/03/17	11799	
	1200	337	3229	1198.7	12/11/15	18/03/17	11799	
	1500	310	515	1502.6	12/11/15	18/03/17	11798	
	1500	335	12907	1501.5	12/11/15	18/03/17	11798	O2 lin-exp
	1600	337	3234	1607.2	12/11/15	18/03/17	11799	
	2000	337	4714	2018.7	12/11/15	18/03/17	11799	
	2000	335	12908	2017	12/11/15	18/03/17	11798	O2 lin-exp
	2500	337	6836	2530.7	12/11/15	18/03/17	11799	
	3000	337	6829	3041.3	12/11/15	18/03/17	11799	
	3500	337	3932	3554.7	12/11/15	18/03/17	11799	
	3500	335	12910	3555.9	12/11/15	18/03/17	11798	O2 lin-exp
	4000	337	6811	4072	12/11/15	18/03/17	11799	
	4500	337	6799	4582.7	12/11/15	18/03/17	11799	
	5000	337	3900	5091.9	12/11/15	18/03/17	11799	
	5100	302	4E+07	5182.8	12/11/14	18/03/17	11799	
	4780	337	3247	4723.2	13/11/15	20/03/17	11820	
	4960	337	6800	4913.9	13/11/15	20/03/17	11820	
	5141	337	3259					flooded
	5320	337	6830	5298.4	13/11/15	20/03/17	11820	
	5440	302	4E+07	5430.3	13/11/15	20/03/17	11820	
	5513	337	3225	5547.8	13/11/15	20/03/17	11820	
	50	337	3239	79.1	30/11/15	28/03/17	11612	Large knockdown Oct. 2016
	100	370	9247	115.4	30/11/15	28/03/17	23224	

RAPID MOORING CRUISE REPORT FOR CRUISE JC145 FEBRUARY-APRIL 2017

	100	337	5985	119.1	30/11/15	28/03/17	11612	
	400	337	4072	414.3	30/11/15	28/03/17	11612	
	400	370	6723	412.7	30/11/15	28/03/17	23224	
	400	335	12911	413.3	30/11/15	28/03/17	2902	
	700	328	5575	446.5	30/11/15	28/03/17	11599	Pressure sesnor off, some questionable bins
	700	328	15579	808.3	30/11/15	28/03/17	11600	some questionable bins
	800	337	6123	810.9	30/11/15	28/03/17	11612	
	800	335	13000	811.9	30/11/15	28/03/17	2902	
	800	370	5879	815.5	30/11/15	28/03/17	23224	
	50	337	4180	58.3	30/11/15	29/03/17	11636	A few cond dropouts ~Oct 2016
	100	370	9213	107.8	30/11/15	29/03/17	23273	
	100	337	4470	111.1	30/11/15	29/03/17	11637	
	175	370	9435	180.4	30/11/15	29/03/17	23273	
	180	337	3223	181.2	30/11/15	29/03/17	11636	
	325	337	3232	332.8	30/11/15	29/03/17	11636	
	400	370	8483	408.5	30/11/15	29/03/17	23273	
	500	337	6814	512	30/11/15	29/03/17	11636	
	700	337	6121	714	30/11/15	29/03/17	11636	
	800	370	8052	815.4	30/11/15	29/03/17	23273	
	900	337	6803	916.3	30/11/15	29/03/17	11636	Cond and Temp drops between knockdown events
	1100	337	3270	1117.1	30/11/15	29/03/17	11636	
	1200	370	8492	1228.6	30/11/15	29/03/17	23273	

RAPID MOORING CRUISE REPORT FOR CRUISE JC145 FEBRUARY-APRIL 2017

	1300	337	6137	1326.3	30/11/15	29/03/17	11636	
	1500	370	11024	1537.1	30/11/15	29/03/17	23273	
	1500	337	6808	1533.9	30/11/15	29/03/17	11636	
	1700	337	4068	1735.7	30/11/15	29/03/17	11636	
	1900	337	6821	1937.8	30/11/15	29/03/17	11636	
	2050	370	6534	2088.5	30/11/15	29/03/17	23273	
	2300	337	5782	2347.2	30/11/15	29/03/17	11636	
	2800	337	6128	2852.3	30/11/15	29/03/17	11636	
	3000	370	6747	3080.5	30/11/15	29/03/17	23273	
	3300	337	6325	3363.8	30/11/15	29/03/17	11636	
	3850	337	6335	3902.6	30/11/15	29/03/17	11636	strong exp-linear drift in pressure
wbadcp_12_205	590	324	10311	168.2	15/11/17	23/11/17	197	failed after 8 days
	1500	370	6805	1563.5	24/11/15	31/03/17	23657	
	1500	335	12967	1565.2	24/11/15	31/03/17	2957	spike at start of O2 record
	2000	335	12968	2068.7	24/11/15	31/03/17	2957	spike at start of O2 record
	2200	370	8502	2278.8	24/11/15	31/03/17	23657	
	2200	337	6822	2276.2	24/11/15	31/03/17	11829	
	3000	370	9420	3085.3	24/11/15	31/03/17	23657	
	3000	337	6326	3081.4	24/11/15	31/03/17	11829	
	3500	335	12998	3581.6	24/11/15	31/03/17	2957	spike@start and little variability in O2
	3800	370	9204	3883.4	24/11/15	31/03/17	23657	
	3805	337	5239	3879.7	24/11/15	31/03/17	11829	
	4300	337	5983	4380	24/11/15	31/03/17	11829	

RAPID MOORING CRUISE REPORT FOR CRUISE JC145 FEBRUARY-APRIL 2017

	4600	370	9210	4694.8	24/11/15	31/03/17	23657	
	4690	337	5982	4766.3	24/11/15	31/03/17	11829	
	5087	465	393	3954.8	02/05/14	29/03/17	25483	Clock offset by 730 days
	5087	465	14	3954.4	02/05/14	29/03/17	25485	
	5087	465	39	4776.5	01/05/14	02/04/17	25603	
	5087	465	40	4776.2	01/05/14	02/04/17	25603	
	50	337	4723	64	22/11/15	02/04/17	11918	
	50	335	12999	65.1	23/11/15	02/04/17	2979	
	100	370	5490	105.8	22/11/15	02/04/17	23836	
	100	337	4724	109.8	22/11/15	02/04/17	11918	
	200	324	5599					
	250	337	5243	324.1	22/11/15	02/04/17	11918	Slipped on wire near October 2016
	400	370	5611	412.5	22/11/15	02/04/17	23836	
	405	337	4070	414	22/11/15	02/04/17	11918	
	405	335	12962	414.7	23/11/15	02/04/17	2979	
	600	337	4071	614.3	22/11/15	02/04/17	11918	
	800	370	5889	816.9	22/11/15	02/04/17	23836	
	805	337	5784	820.5	22/11/15	02/04/17	11918	
	805	335	12963	816.8	23/11/15	02/04/17	2979	
	1000	337	6117	1014	22/11/15	02/04/17	11918	
	1200	370	5831	1234.4	22/11/15	02/04/17	23836	
	1205	337	5981	1223.2	22/11/15	02/04/17	11918	
	1500	370	5893	1530.5	22/11/15	02/04/17	23836	

RAPID MOORING CRUISE REPORT FOR CRUISE JC145 FEBRUARY-APRIL 2017

	1500	335	12964	1520.1	23/11/15	02/04/17	2979	
	1600	337	4471	1620.7	22/11/15	02/04/17	11918	
	2000	370	5955	2032.7	22/11/15	02/04/17	23836	
	2005	337	3282	2021	22/11/15	02/04/17	11918	
	2005	335	12965	2028.5	23/11/15	02/04/17	2979	exp-linear oxygen
	2505	337	4464	2529.6	22/11/15	02/04/17	11918	
	3000	370	5963	3100.4	22/11/15	02/04/17	23836	
	3005	337	6804	3054.5	22/11/15	02/04/17	11918	
	3505	337	6798	3564.7	22/11/15	02/04/17	11918	
	3505	335	12966	3566.8	23/11/15	02/04/17	2979	
	4000	370	6050	4080.6	22/11/15	02/04/17	23836	
	4005	337	3913	4080.6	22/11/15	02/04/17	11918	
	4500	337	6824	4586.2	22/11/15	02/04/17	11918	
	4600	370	6088					Corrupted file
	4800	337	6801	5607.2	19/11/15	05/03/17	11318	Cond spikes. Collapsed to 5600 dbar
	4975	337	6127	5603.1	19/11/15	05/03/17	11318	
	5150	337	6826	5603.6	19/11/15	05/03/17	11318	
	5320	337	5770	5610	19/11/15	05/03/17	11318	Spikes in cond
	5440	370	8120	5607	19/11/15	05/03/17	22635	
	5491	337	6322	5592.9	19/11/15	05/03/17	11318	All Microcats show exp-linear drift
	5499	465	80	5608.2	19/11/15	05/03/17	11317	
	5499	465	59	5608.2	19/11/15	05/03/17	11317	

Table 14.4 Mooring instrument record lengths.

RAPID MOORING CRUISE REPORT FOR CRUISE JC145 FEBRUARY-APRIL 2017

Instrument codes used by processing scripts:

302 = InterOcean S4
310 = Aanderaa RCM11
330 = RBR Solo-T
335 = SeaBird MicroCAT SMP-ODO
337 = SeaBird MicroCAT SMP or IMP
348 = Contros Hydro-C pCO2
370 = Nortek Aquadopp
375 = Satlantic/SeaBird SeapHOx
383 = McLane RAS-500
465 = SeaBird SBE26 or SBE53 BPR

RAPID MOORING CRUISE REPORT FOR CRUISE JC145 FEBRUARY-APRIL 2017

Cast 1	6815, 6805, 5786, 5787, 6124, 6125, 6320, 6331, 6806, 6812, 5978, 5980, 5986, 3219, 5988, 5989	
	6805	P ok when moved to 1400m
	6125	C > +0.03 mS/cm different. Had to use anyway.
	6812	Bad pressure sensor
	3219	C > +0.03 mS/cm different. P greatly over-reading at all depths.
Cast 2	5990, 4062, 5991, 5993, 4060, 7361, 5992, 5763, 6321, 5781, 6323, 7363, 4549, 6840, 3248, 4066	
	4060	C > +0.025mS/cm different. Had to use anyway.
	5781	P really far out at all depths
	4066	C > +0.03 mS/cm different. Had to use anyway.
Cast 4	10519, 10545, 10517, 10547, 10546, 10518, 14114, 14115, 14148, 10520, 10542, 10543, 10544, 10555, 14117, 10556, 14147, 14149, 14145, 14146, 7468, 6828, 6819, 5246	
	7468	C +0.035 from 6819/5246. P within 2 at 4500, 4000, 3500
	6828	C +0.01 from CTD, P +3 at 4500
	6819	C -0.005 from CTD, P -9 from CTD at 4000 (using anyway)
	5246	C -0.005, P -12 at 3500 (using anyway)
Cast 6	5244, 5242, 3230, 4179, 3209, 5775, 4710, 5785, 5779, 5780, 6115, 6126, 5485, 6129, 6820, 6825, 6327, 6333, 3933, 3919, 3277, 3268, 3254, 4178	
	5244	Nb No CTD data so all calibrations relative to other microcats Flooded during CTD dragging operation
	5242	Higher P than others at bottom, but ok nearer surface. Estimating 0.03mS/cm high for C,
	6126	Possibly over-reading for C,
	6129	flooded during CTD dragging operation
	3919	flooded during CTD dragging operation
Cast 7	3902, 4797, 3486, 4800, 3264, 3911, 3483, 3928, 4305, 3910, 3934, 5773, 4306, 7470, 7362, 4799, 3251, 5768, 4307, 5484, 5762, 3265, 3271, 3214	
	4306	ok at 600 dbar or deeper
	4799	ok (>=2500 dbar)
	3251	ok (>=2500 dbar)
	5768	ok (>=2500 dbar)
	4307	ok 1650 dbar or shallower
	5484	ok between 1650 and 600 dbar (inclusive)
	5762	ok at 4500, 5000 dbar
	3265	ok (>=2500 dbar)
	3271	ok (>=2500 dbar)
	3214	ok between 1650 and 600 dbar (inclusive)

RAPID MOORING CRUISE REPORT FOR CRUISE JC145 FEBRUARY-APRIL 2017

Cast 9	3209, 3230, 3254, 3257, 3268, 3277, 3893, 3933, 4178, 4179, 4710, 5485, 5775, 5779, 5780, 5785, 6115, 6126, 6327, 6333, 6817, 6818, 6820, 6825	
	3257	ok 1200 dbar and shallower
	3268	ok 400 dbar and deeper
	3893	ok 800 dbar and deeper
	4178	C 0.02 low
	4710	ok 3000 dbar and shallower
	5485	ok 1200 dbar and deeper
	5775	C 0.18 low
	5779	ok 1800 dbar and shallower
	5785	ok 3000 dbar and shallower
	6115	ok 2000 dbar and shallower
	6126	C 0.022 high, P 7 low 4600 dbar and deeper
	6817	ok 1200 dbar and shallower
	6818	ok 1800 dbar and shallower
Cast 11	3207, 3212, 3213, 3216, 3244, 3249, 3252, 3266, 3890, 3907, 3912, 5238, 5245, 5765, 5766, 5772, 6332, 6816, 6823, 6827, 6831, 6832, 6833, 11744	
	3207	ok shallower than 1900dbar
	3212	>3mS/cm low (as expected from mooring data)
	3213	ok shallower than 1900dbar
	3216	ok shallower than 1900dbar
	3244	ok shallower than 1900dbar
	3249	ok shallower than 1200dbar
	3252	ok 3600-900dbar
	3266	ok deeper than 600dbar
	3890	ok shallower than 600dbar
	3912	ok shallower than 1200dbar
	5238	ok deeper than 1800dbar
	5765	ok shallower than 1800dbar
	5766	ok shallower than 3600dbar
	5772	ok shallower than 3000dbar
	6816	ok shallower than 1900dbar
	6827	no data - flat battery, but mistakenly redeployed with new battery before re-dipping
	6831	ok shallower than 1200dbar
	6833	ok shallower than 1200dbar
	11744	>2mS/cm high
Cast 13	3206, 3215, 3224, 3229, 3234, 3253, 3256, 3916, 4468, 5777, 5783, 6112, 6113, 6122, 12832, 12833, 12834, 12835, 12900, 12901, 12902, 12907, 12908, 12910	
	3206	P ok 3200 and shallower
	3215	C 0.25 high

RAPID MOORING CRUISE REPORT FOR CRUISE JC145 FEBRUARY-APRIL 2017

	3229	P ok 4000 and shallower
	3234	P ok 2400 and shallower
	3253	P ok 1800 and shallower
	3916	P ok 1800 and shallower
	5777	P ok 2400 and shallower
	5783	P ok 1800 and shallower
	6112	P 11 to 12 low throughout
	6113	ok at 5000 and deeper (~ 6dbar at 3000m)
	12832	C bad (>1 psu low); O > 5 high compared to group
	12907	C bad (>1 psu low); O > 5 high compared to group
Cast 14	3222, 5984, 5776, 5979, 6118, 3484, 3932, 6811, 6799, 3900, 4714, 6836, 6829, 3281, 3904, 11424, 3905, 3233, 6810, 4721, 3228, 6834, 3221, 4795	
	6118	ok between 700 and 4600 dbar
	3484	ok deeper than 550 dbar
	3932	C +0.03mS/cm. P, T ok
	6811	ok deeper than 400 dbar
	3900	ok between 200 and 5200 dbar
	6836	C +0.025mS/cm. P ok deeper than 1830 dbar
	3281	Bad conductivity. Data from mooring looks ok though.
	3904	C +0.04mS/cm. P ok shallower than 1680dbar
	11424	C +0.025mS/cm. P, T ok
	3905	C +0.025mS/cm. P ok shallower than 2140dbar
	3233	ok shallower than 1200dbar
	6810	C +0.025mS/cm. P ok deeper than 900dbar
	4721	ok shallower than 3000dbar
	3228	C +0.025mS/cm. P ok shallower than 2000dbar
	6834	ok shallower than 2330dbar
	3221	ok shallower than 2660dbar
	4795	ok shallower than 2630dbar
Cast 15	3255, 4475, 6841, 6839, 7681, 3269, 6802, 5789, 6838, 3901, 3247, 6800, 6830, 3225	
	3255	ok shallower than 3880dbar
	6841	ok shallower than 2800dbar
	6839	ok shallower than 1500dbar
	3269	C 0.35mS/cm low
	5789	ok between 500 and 2500dbar
	3901	ok shallower than 1780dbar
Cast 19	3239, 5985, 4072, 6123, 6120, 4180, 4470, 3223, 3232, 6814, 6121, 6803, 3270, 6137, 6808, 4068, 6821, 5782, 6128, 6325, 6335	
	3239	Wrapped pressure
	4072	Wrapped pressure
	4470	Cond high: 0.06

RAPID MOORING CRUISE REPORT FOR CRUISE JC145 FEBRUARY-APRIL 2017

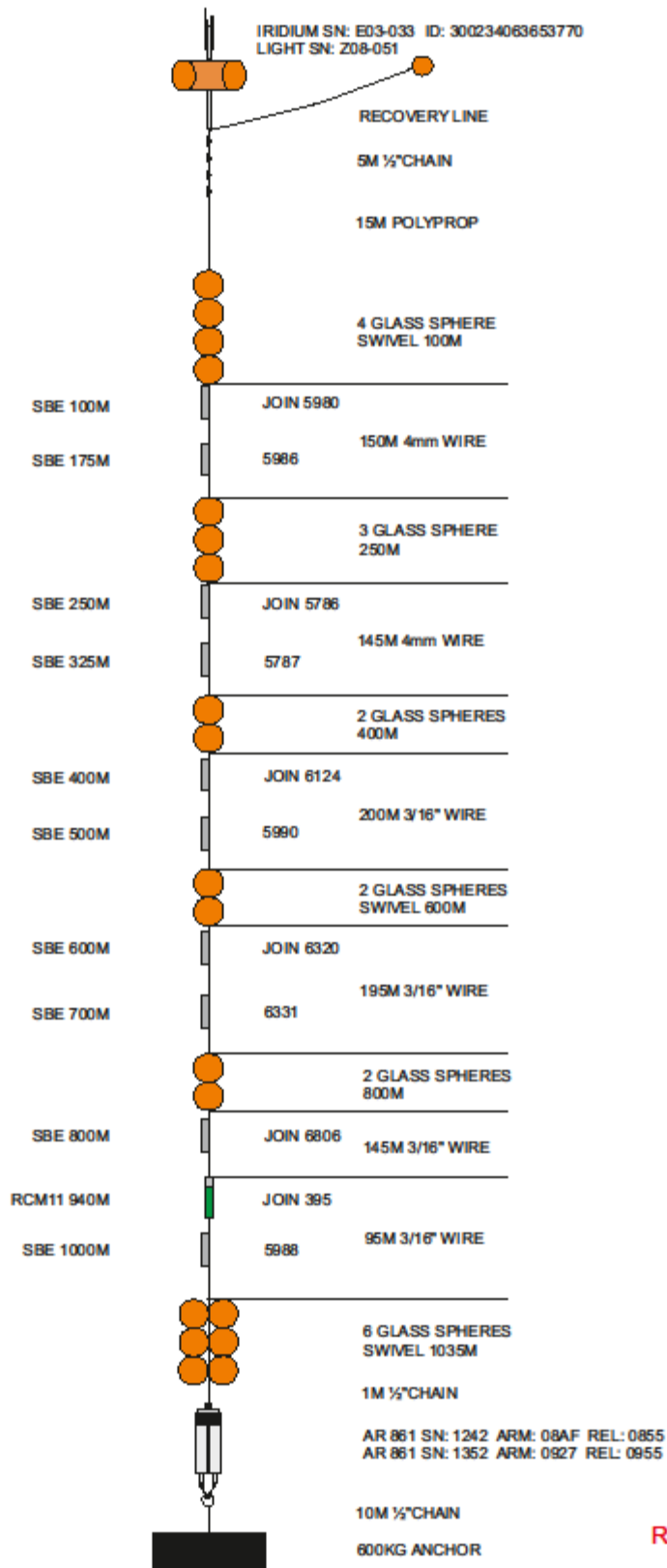
	3223 4068	Cond high: 0.06 Wrapped pressure
Cast 21	6822, 6326, 5239, 5983, 5982	
Cast 24	12999, 12962, 12963, 12964, 12965, 12966, 12967, 12968, 12998, 12911, 13000, 3220, 4719	
Cast 25	4723, 4724, 5243, 4070, 4071, 5784, 6117, 5981, 4471, 3282, 4464, 6804, 6798, 3913, 6824	
Not dipped	6801, 6127, 6826, 5770, 6322, 4071	

Table 14.5 Details of instruments calibrated on CTD casts.

Appendix A: Diagrams of deployed moorings

EBH4 DEPLOYED 2017

DATE: 01/03/2017
 POSN: 27° 51.06'N
 13° 32.36'W
 DEPTH: 1056m

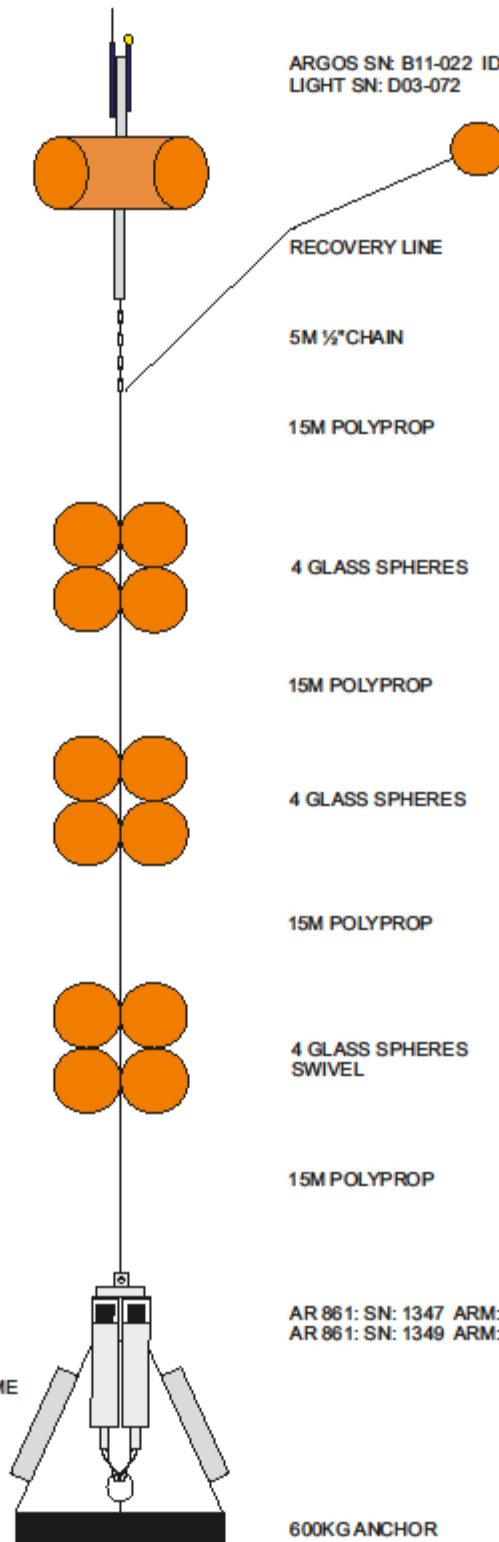


RAPID WATCH

EBH4L7 DEPLOYED

DATE: 01/03/2017
POSN: 27° 52.15'N
13° 30.65'W
DEPTH: 993m

ARGOS SN: B11-022 ID: 134363
LIGHT SN: D03-072

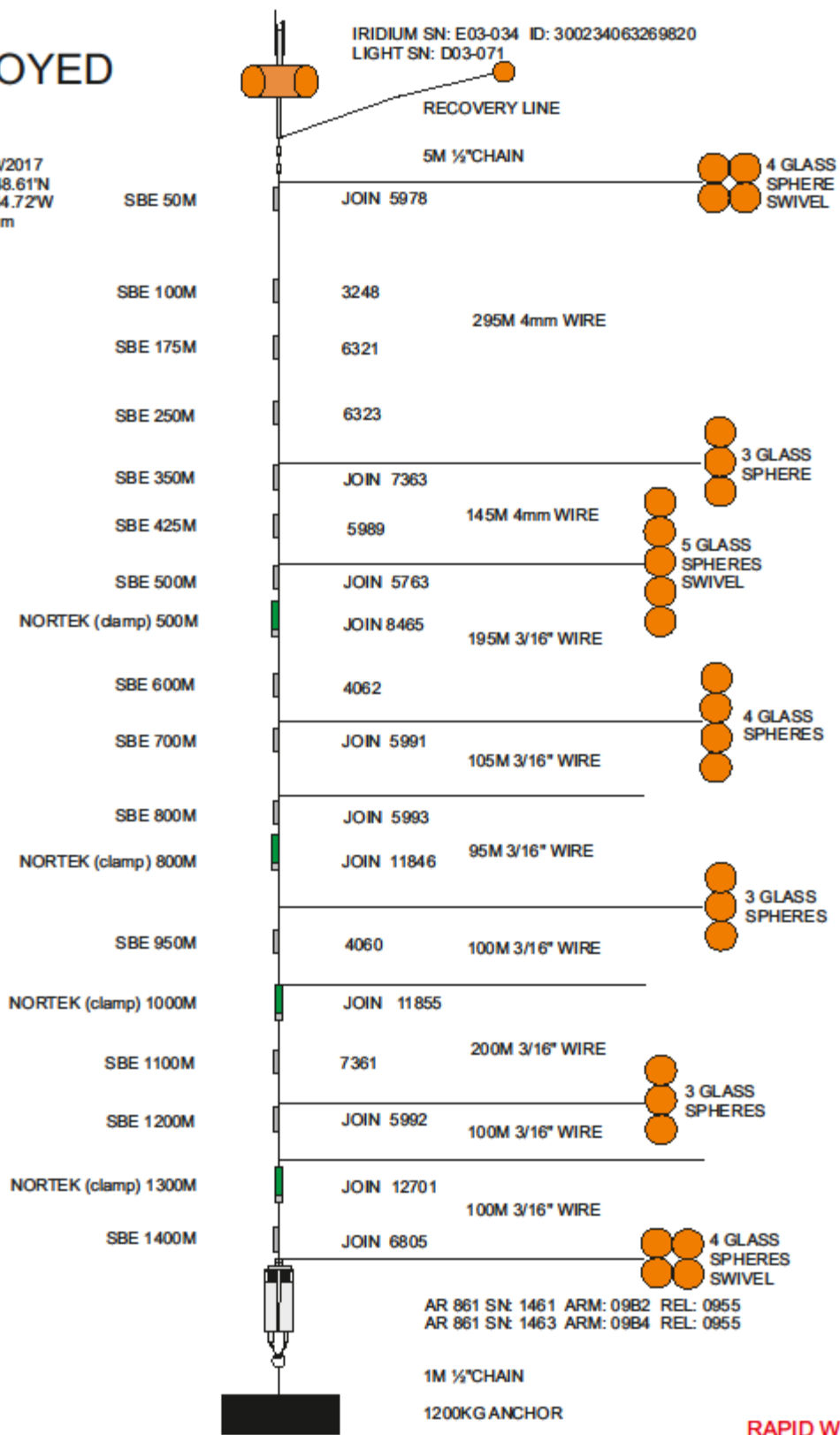


STAINLESS FRAME
2 OFF BPR'S
SN: 53-0447
SN: 53-0003

RAPID WATCH

EBH3 DEPLOYED 2017

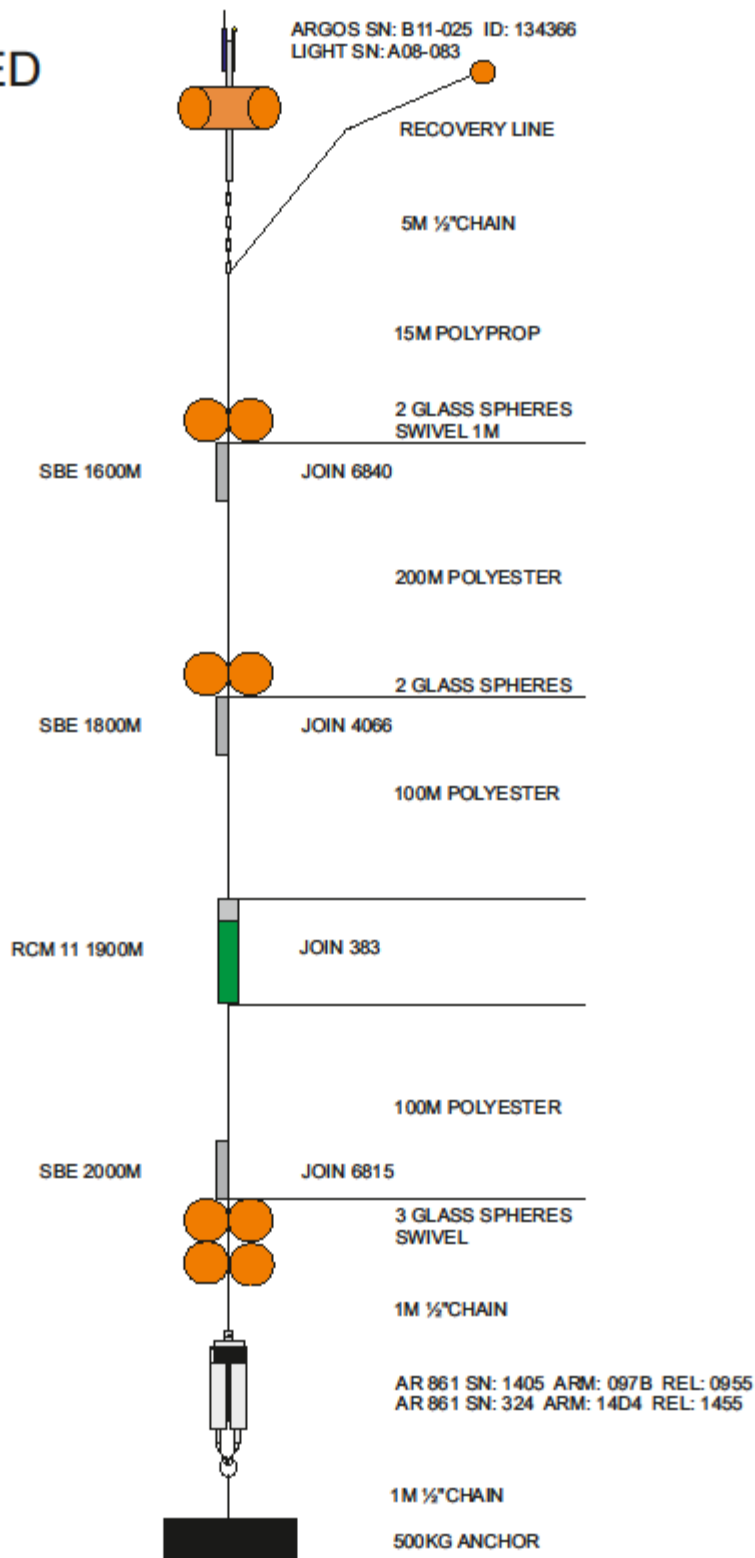
DATE: 02/03/2017
 POSN: 27° 48.61'N
 13° 44.72'W
 DEPTH: 1420m



RAPID WATCH

EBH2 DEPLOYED 2017

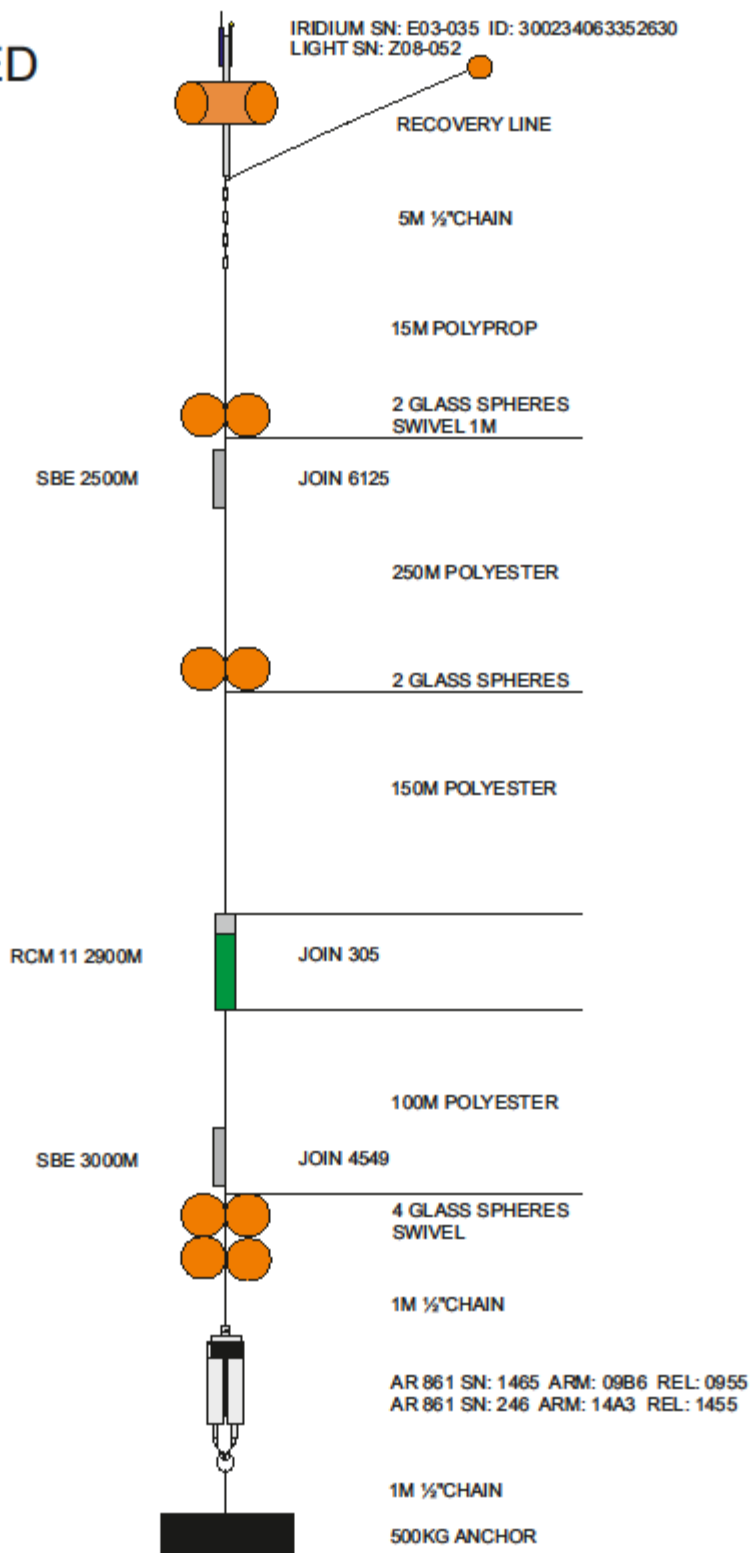
DATE: 02/03/2017
 POSN: 27° 36.90'N
 14° 12.64'W
 DEPTH: 2018m



RAPID WATCH

EBH1 DEPLOYED 2017

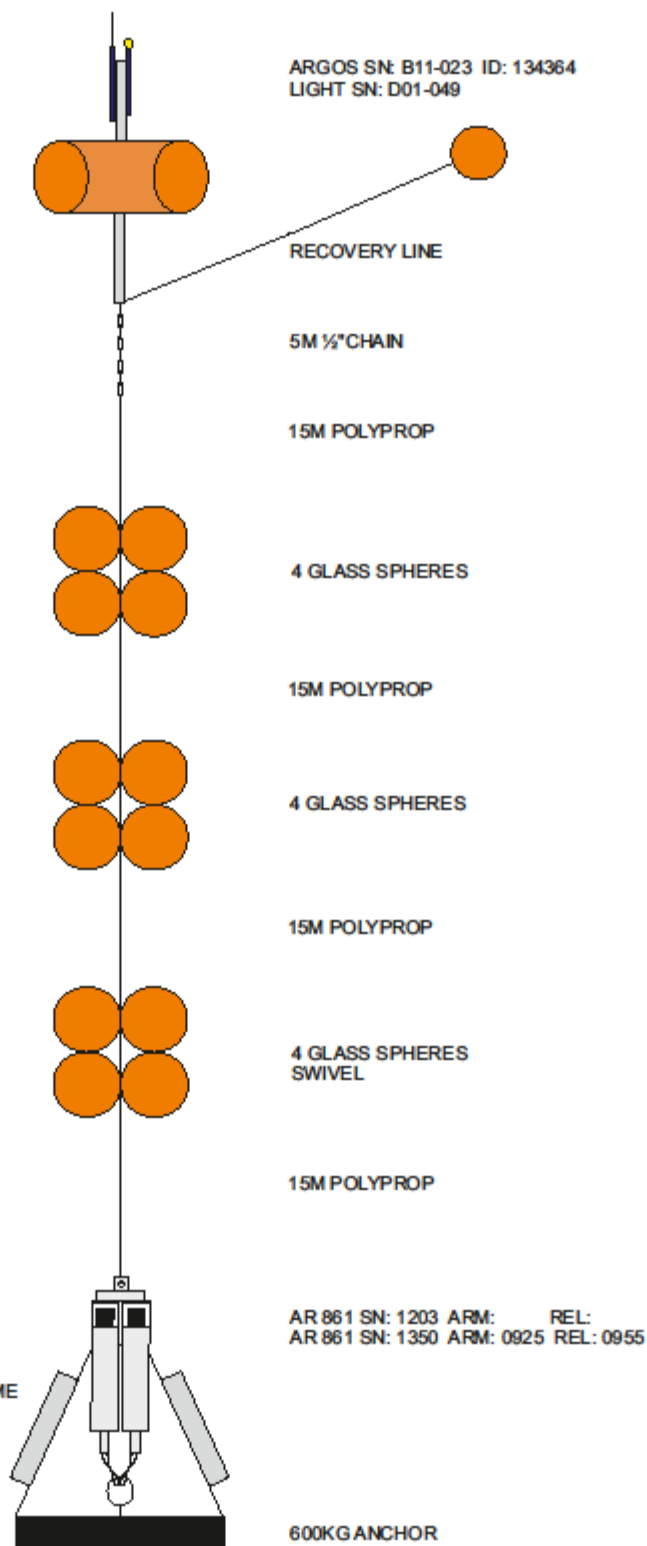
DATE: 03/03/2017
 POSN: 27° 13.33'N
 15° 25.36'W
 DEPTH: 3039m



RAPID WATCH

EBH1L12 DEPLOYED 2017

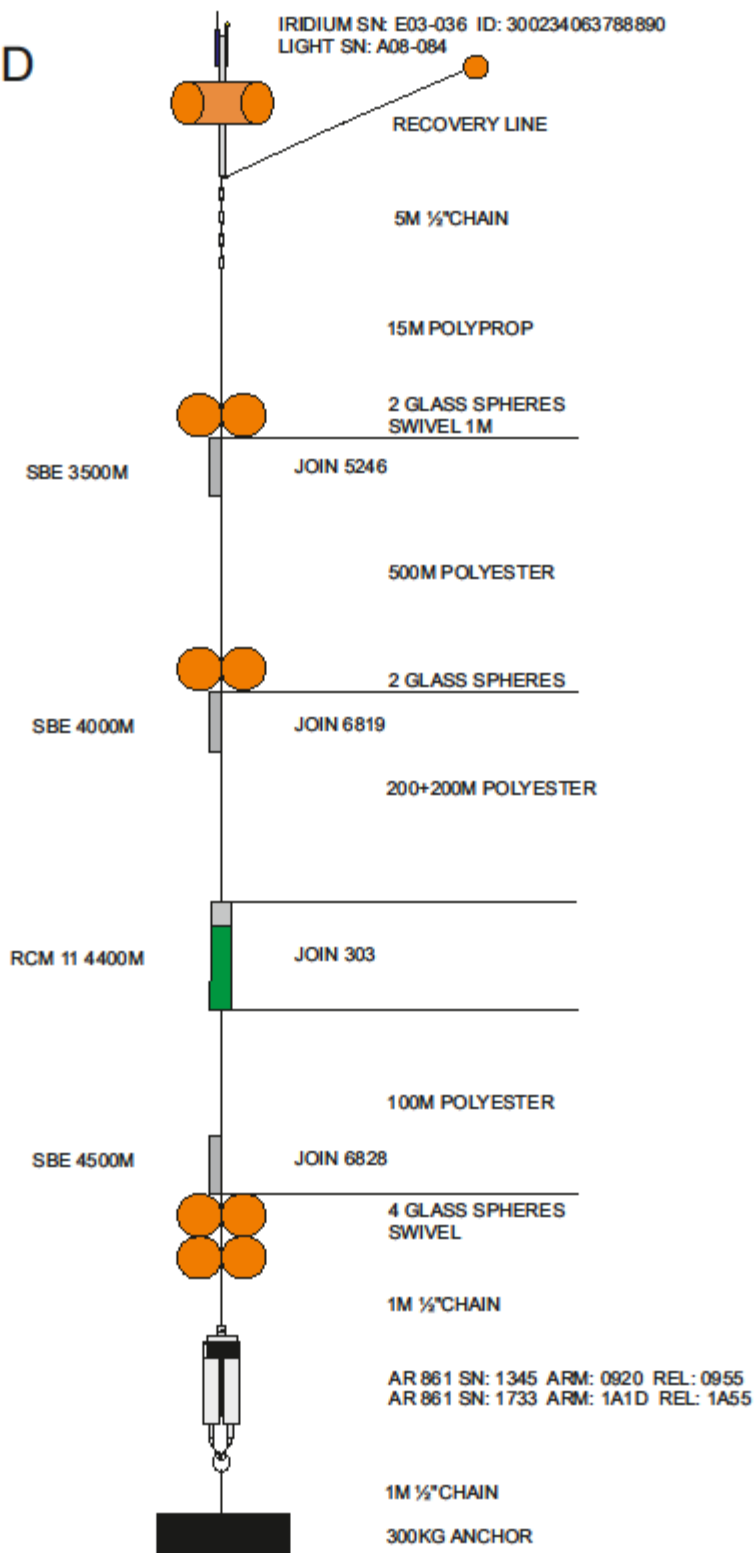
DATE: 03/03/2017
POSN: 27° 12.25'N
15° 25.01'W
DEPTH: 3031m



RAPID WATCH

EBHi DEPLOYED 2017

DATE: 05/03/2017
 POSN: 24° 56.21'N
 21° 15.88'W
 DEPTH: 4497m

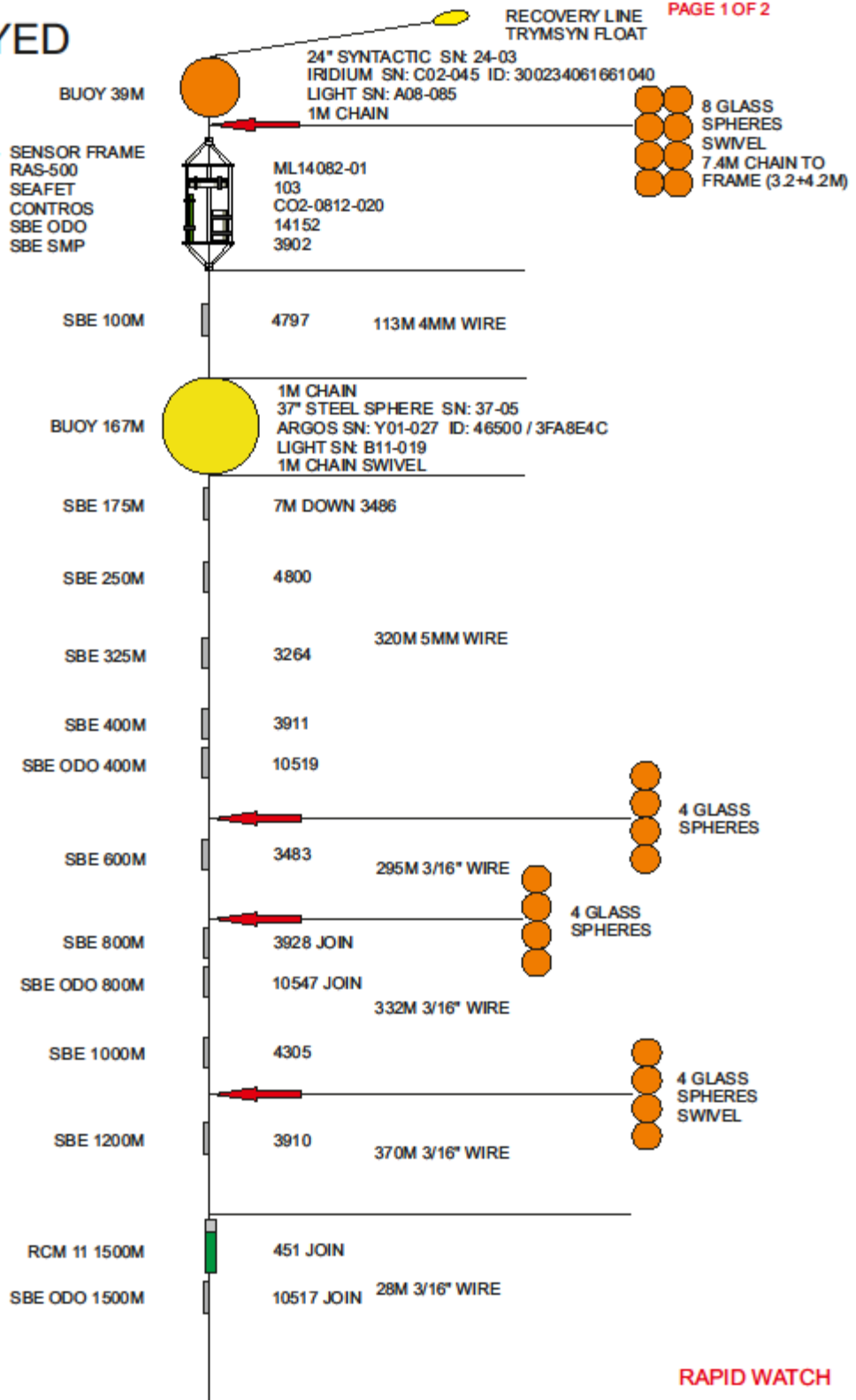


RAPID WATCH

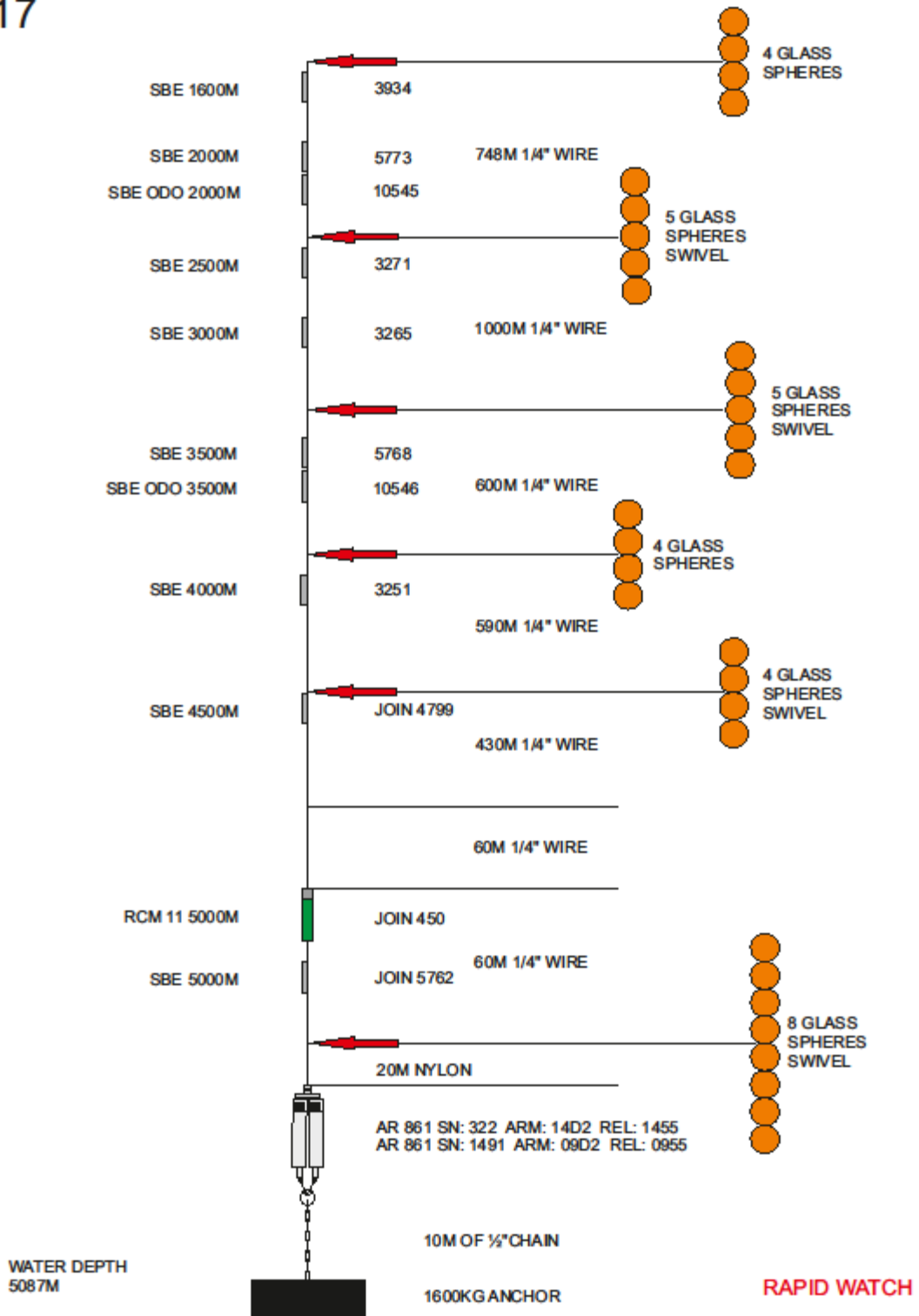
EB 1 DEPLOYED 2017

DATE: 10/03/2017
 POSN: 23° 45.64'N
 24° 09.44'W
 DEPTH: 5087m

SENSOR FRAME
 RAS-500
 SEAFET
 CONTROS
 SBE ODO
 SBE SMP

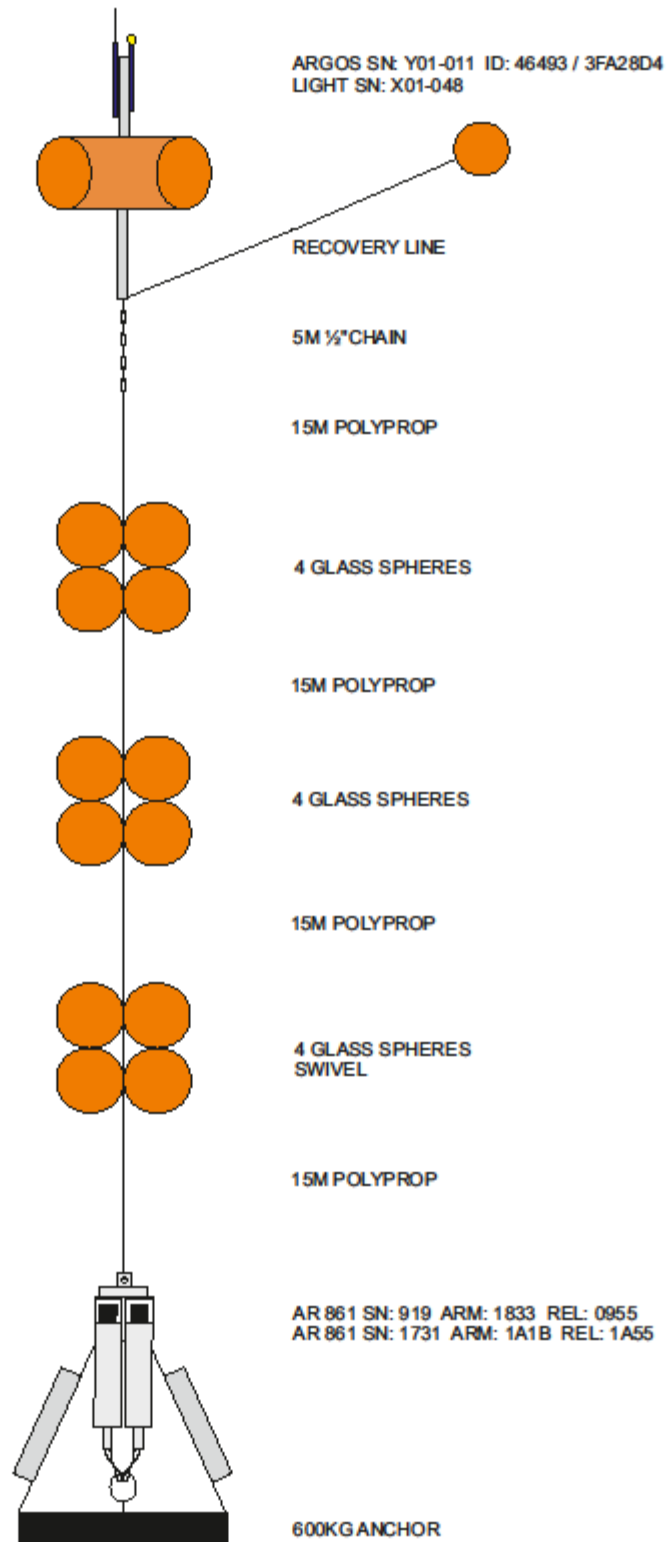


EB 1
DEPLOYED
2017



EB1L12 DEPLOYED 2017

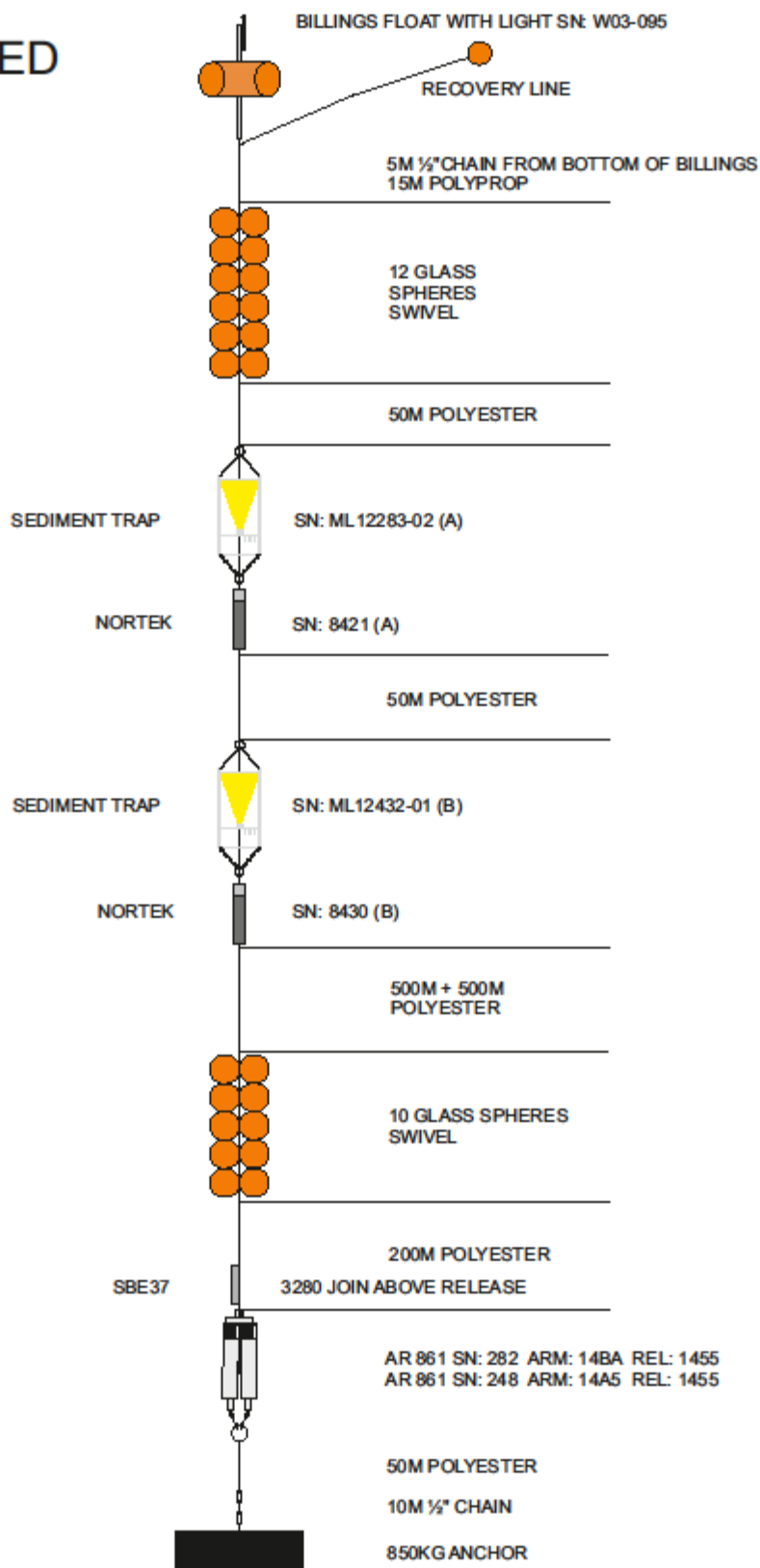
DATE: 09/03/2017
POSN: 23° 48.00N
24° 8.50W
DEPTH: 5089m



RAPID WATCH

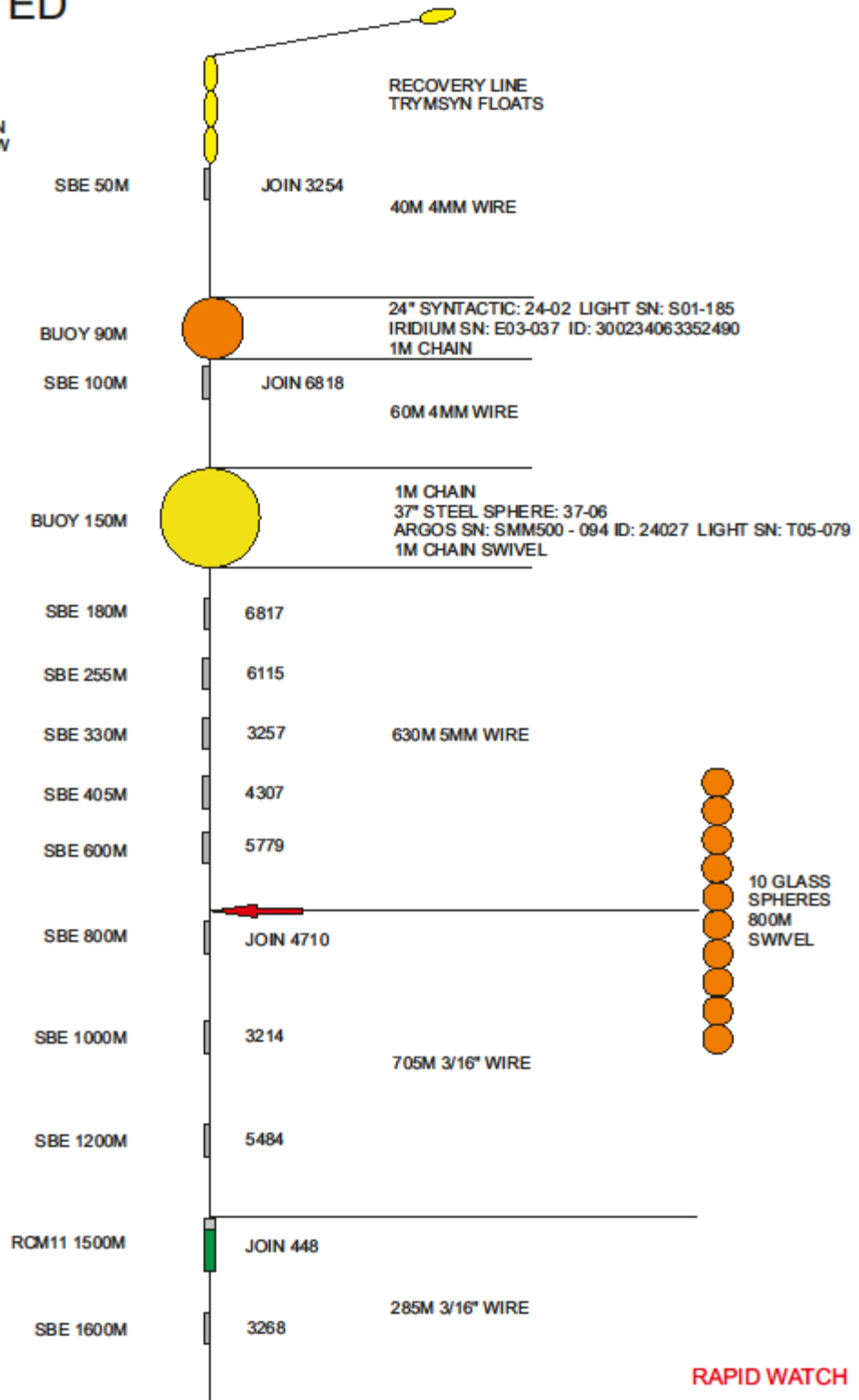
NOG DEPLOYED 2017

DATE: 14/03/2017
 POSN: 23° 45.33N
 41° 05.74W
 DEPTH: 4598m



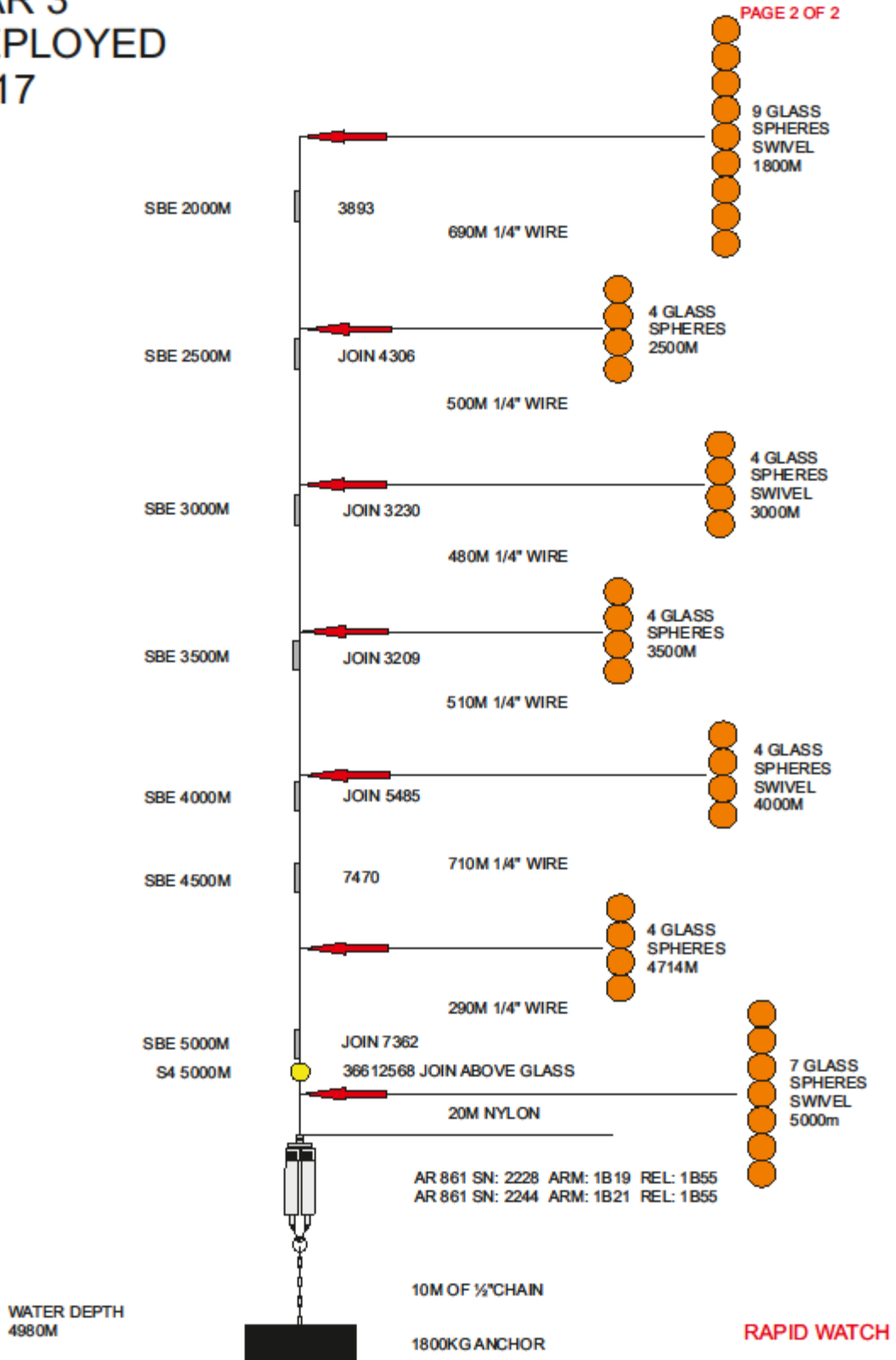
MAR 3
DEPLOYED
2017

DATE: 15/03/2017
 POSN: 23° 52.35'N
 41° 05.08'W
 DEPTH: 4980m



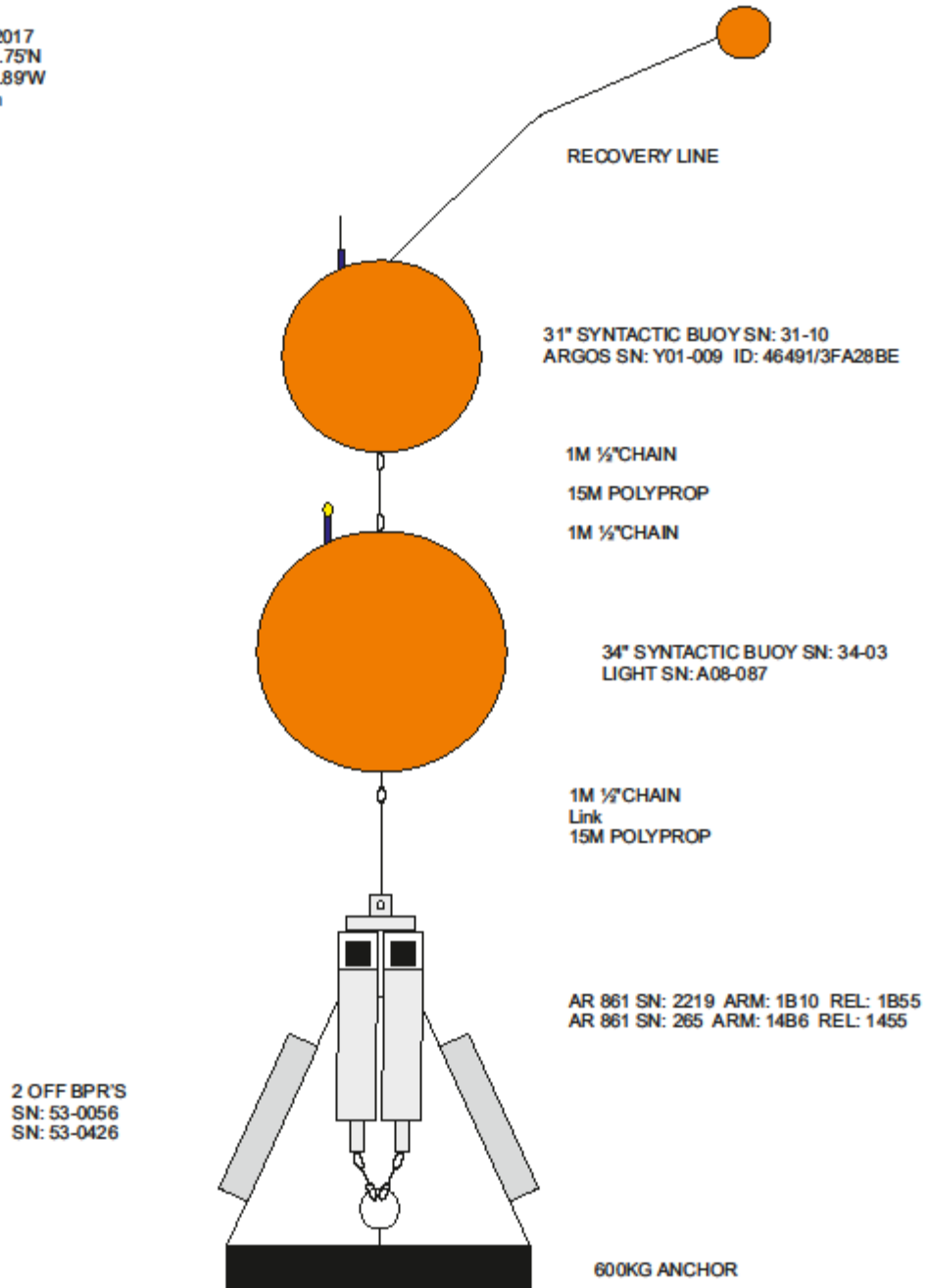
MAR 3
DEPLOYED
2017

PAGE 2 OF 2



MAR3L11
DEPLOYED
2017

DATE: 15/03/2017
POSN: 23° 51.75'N
41° 05.89'W
DEPTH: 5029m



RAPID WATCH

MAR 1
DEPLOYED
2017

DATE: 19/03/2017
 POSN: 24° 10.00'N
 49° 44.69'W
 DEPTH: 5211m

BUOY 34M
 SENSOR FRAME
 RAS-500
 CONTROS CO2
 SEAPHET
 SBE ODO
 SBE SMP

ML13278-01
 CO2-0812-005
 721-0104
 14150
 3890

24" SYNTACTIC LIGHT SN: A08-082
 IRIIDIUM SN: C02-047 ID: 300234061668230
 1M CHAIN

8 GLASS
 SPHERES
 37M
 SWIVEL
 7.4M CHAIN
 TO FRAME

SBE 100M 3912 57M 4MM WIRE

BUOY 109M 1M CHAIN
 37" STEEL SPHERE
 ARGOS SN: Y01-026 ID: 46499/3FA8E35 LIGHT SN: S01-189
 1M CHAIN SWIVEL

SBE 175M 3249
 SBE 250M 5765
 SBE 325M 3207 667M 5MM WIRE

SBE 400M 5780
 SBE ODO 400M 10518
 SBE 600M 6827
 SBE ODO 800M JOIN 14114
 SBE 800M JOIN 3244

SBE 1000M 3216 704M 3/16" WIRE
 SBE 1200M 3213

RCM11 1500M JOIN 445
 SBE ODO 1500M JOIN 14115 283M 3/16" WIRE

SBE 1600M 3252
 SBE 2000M 5785 700M 1/4" WIRE
 SBE ODO 2000M 14148

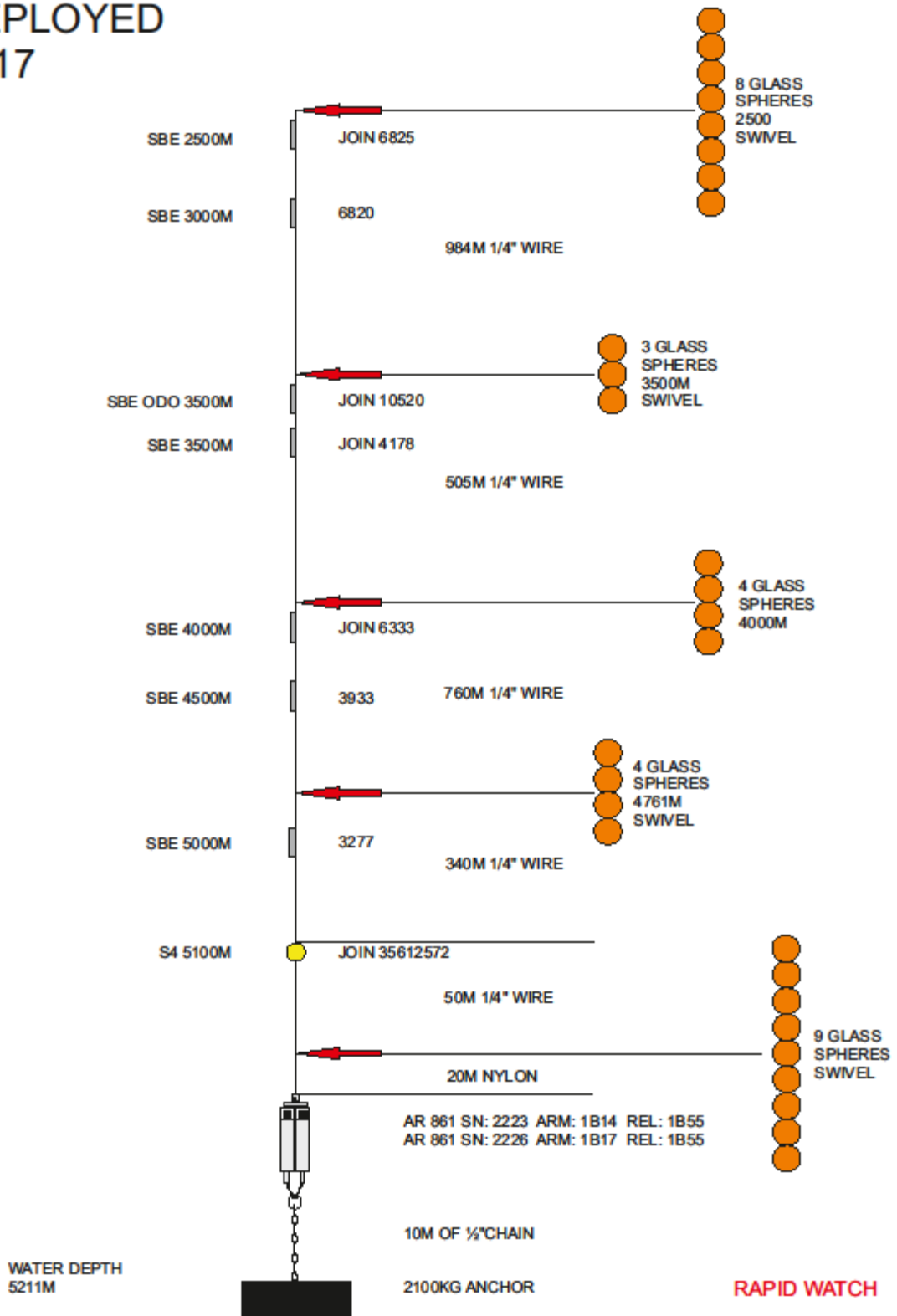
9 GLASS
 SPHERES
 780M
 SWIVEL

12 GLASS
 SPHERES
 1780M
 SWIVEL

RAPID WATCH

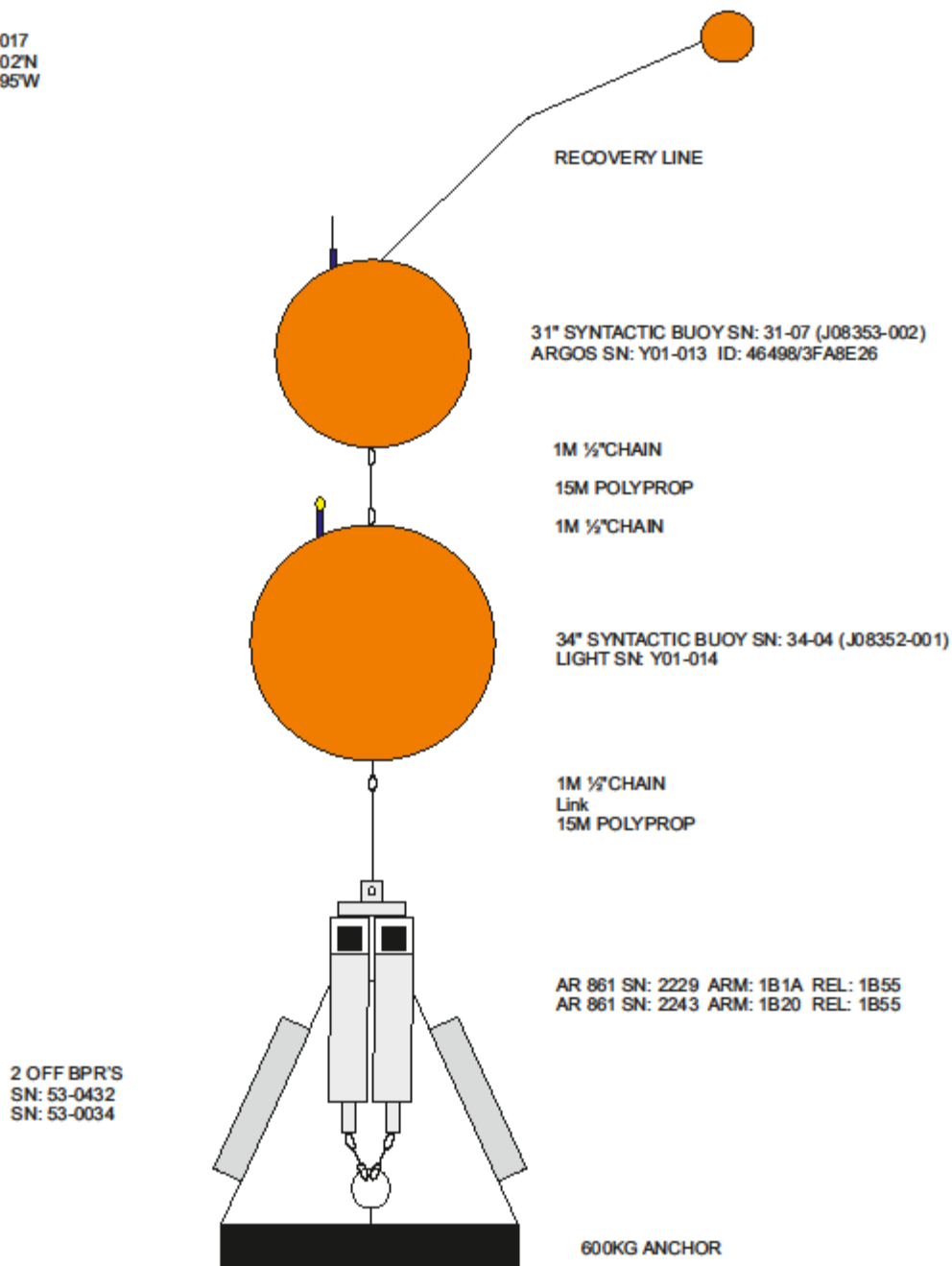
MAR 1
DEPLOYED
2017

PAGE 2 OF 2



MAR1L11 DEPLOYED 2017

DATE: 18/03/2017
POSN: 24° 12.02'N
49° 43.95'W
DEPTH: 5221m

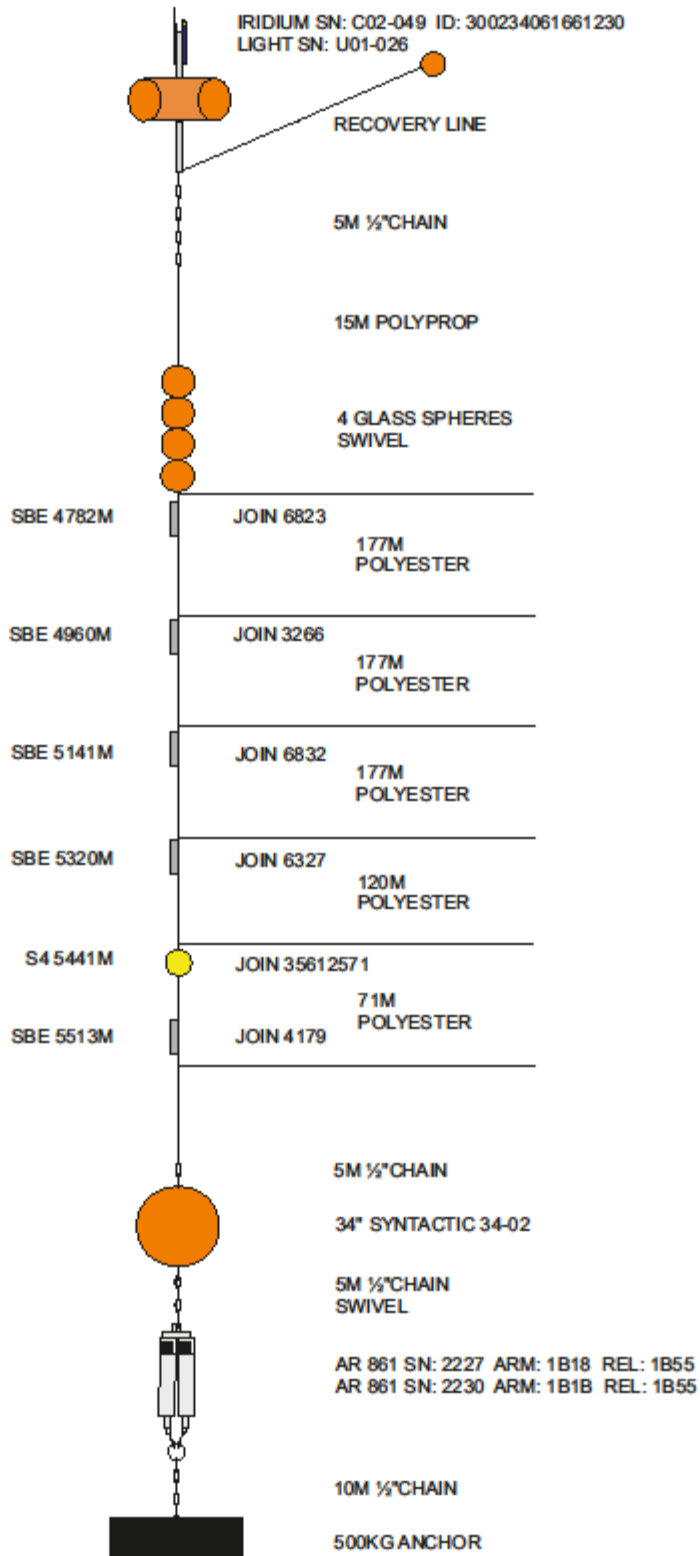


WATER DEPTH
5220M

RAPID WATCH

MAR0 DEPLOYED 2017

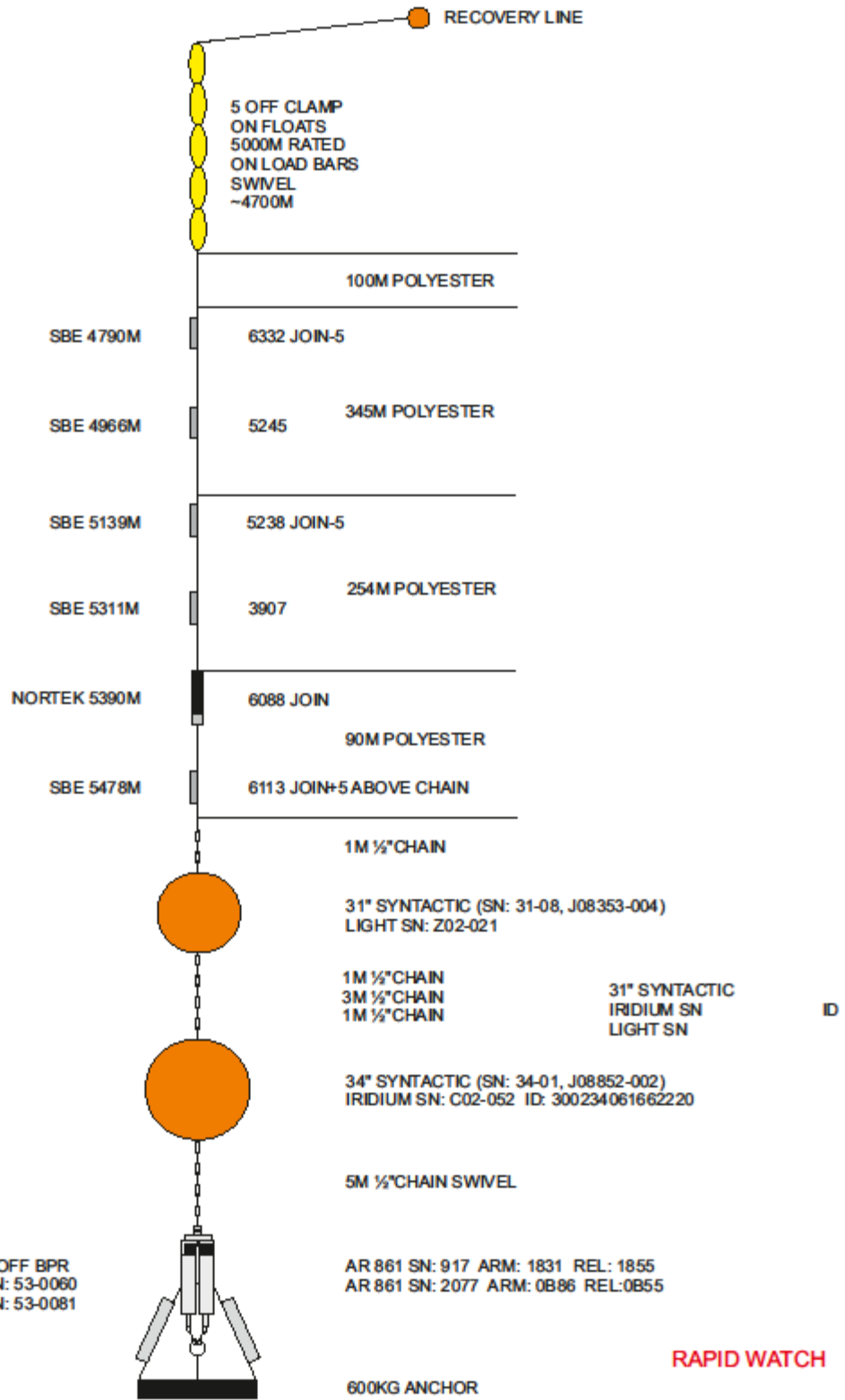
DATE: 20/03/2017
 POSN: 25° 08.45'N
 52° 01.31'W
 DEPTH: 5540m



RAPID WATCH

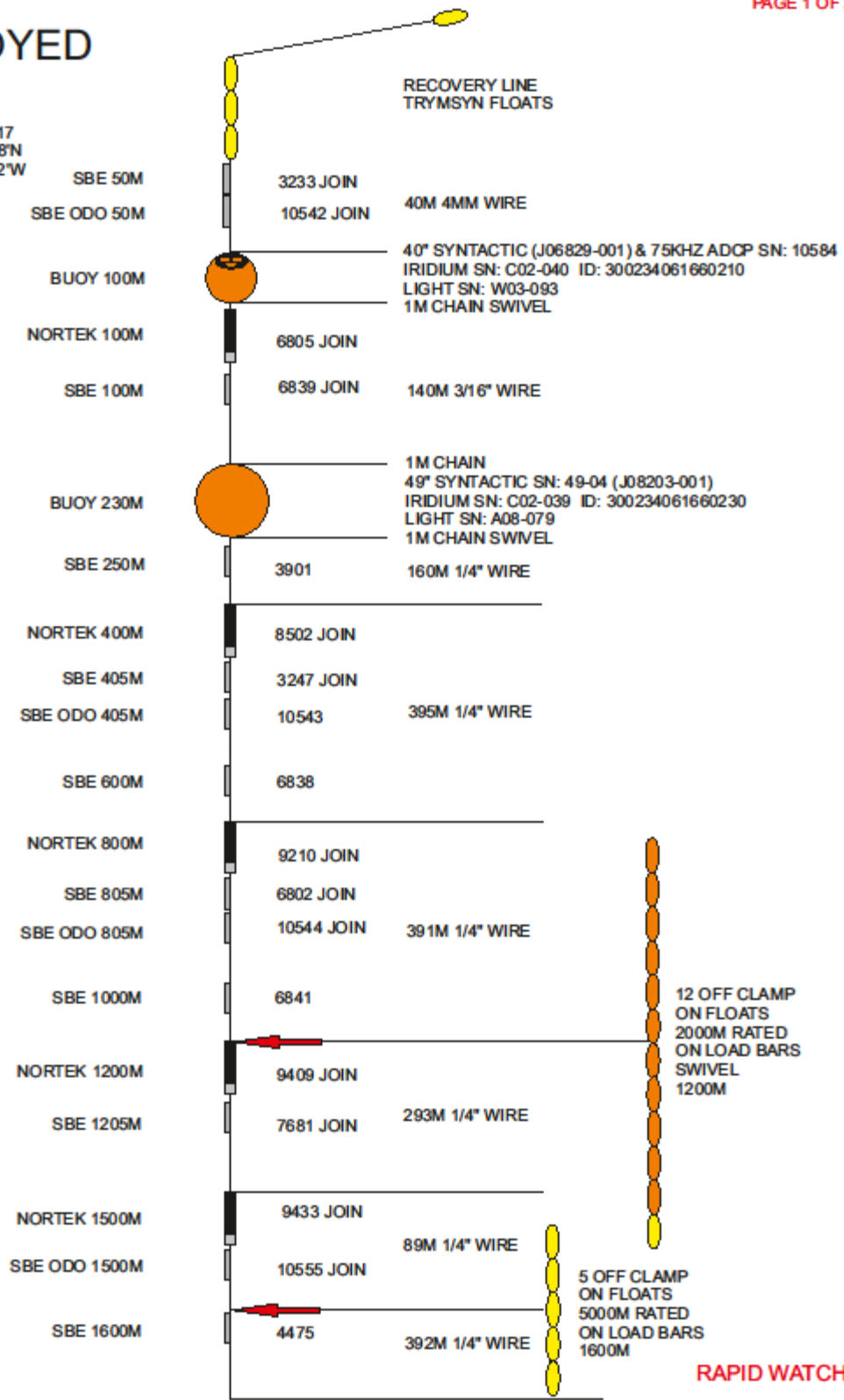
WB 6 DEPLOYED 2017

DATE: 06/04/2017
 POSN: 26° 29.68'N
 70° 31.40'W
 DEPTH: 5493m



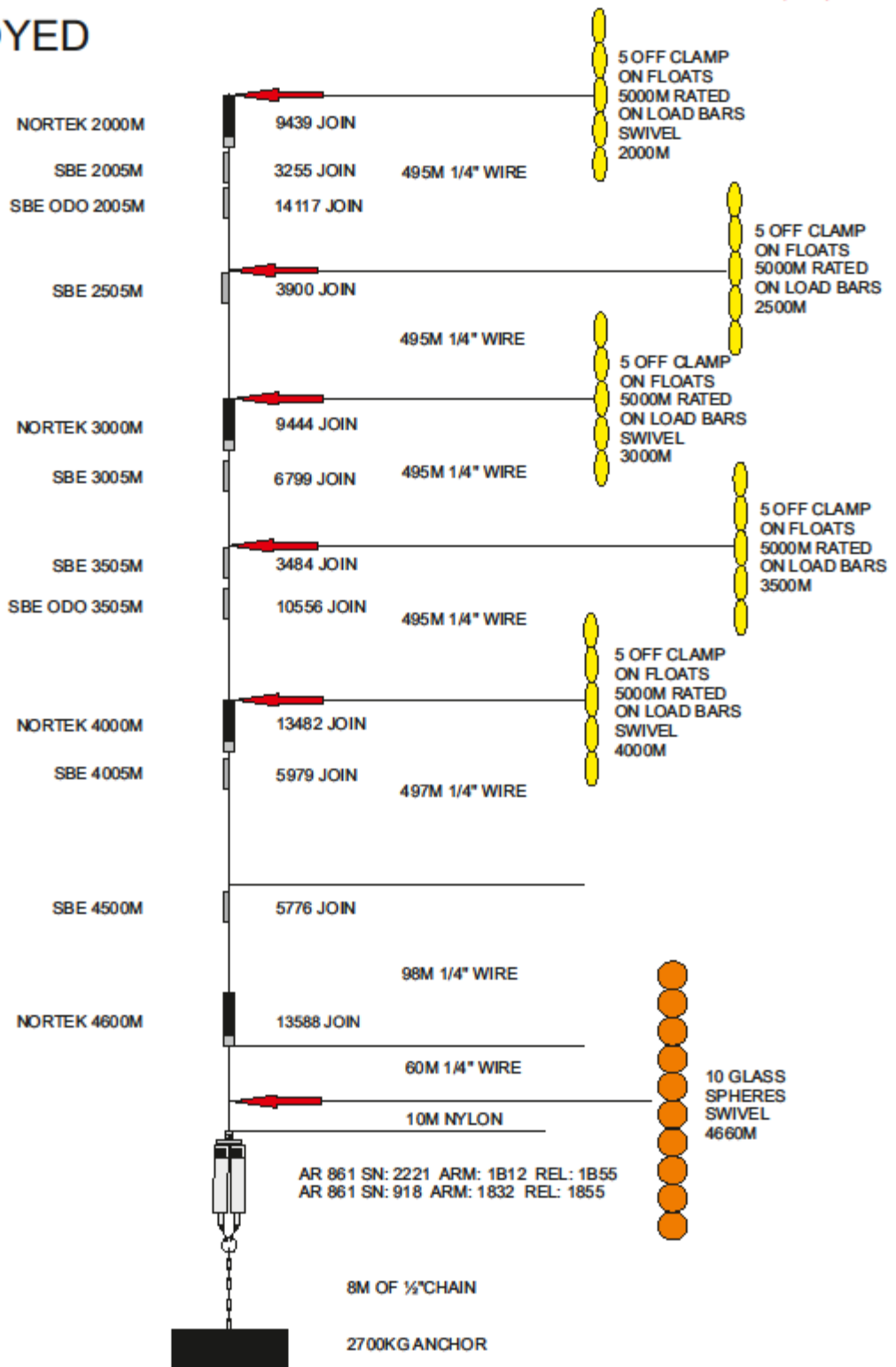
WB 4
DEPLOYED
2017

DATE: 03/04/2017
 POSN: 26° 26.98'N
 75° 43.22'W
 DEPTH: 4683m



RAPID WATCH

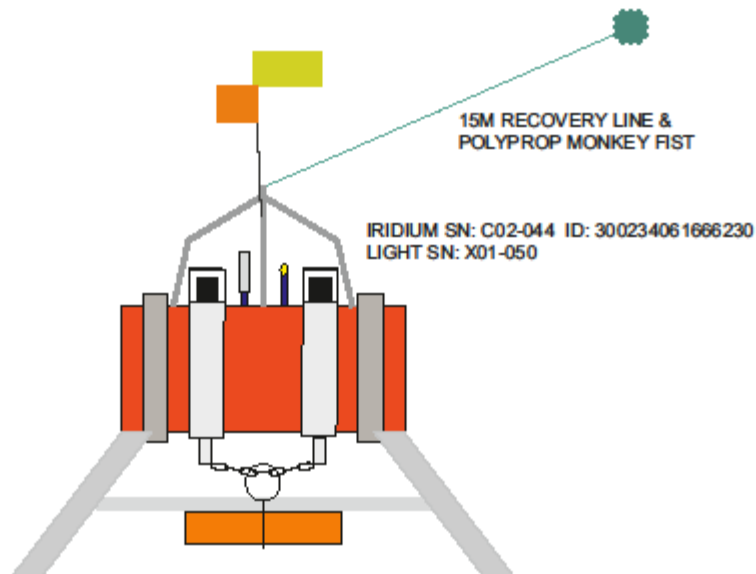
WB 4
DEPLOYED
2017



RAPID WATCH

WB4L12 DEPLOYED 2017

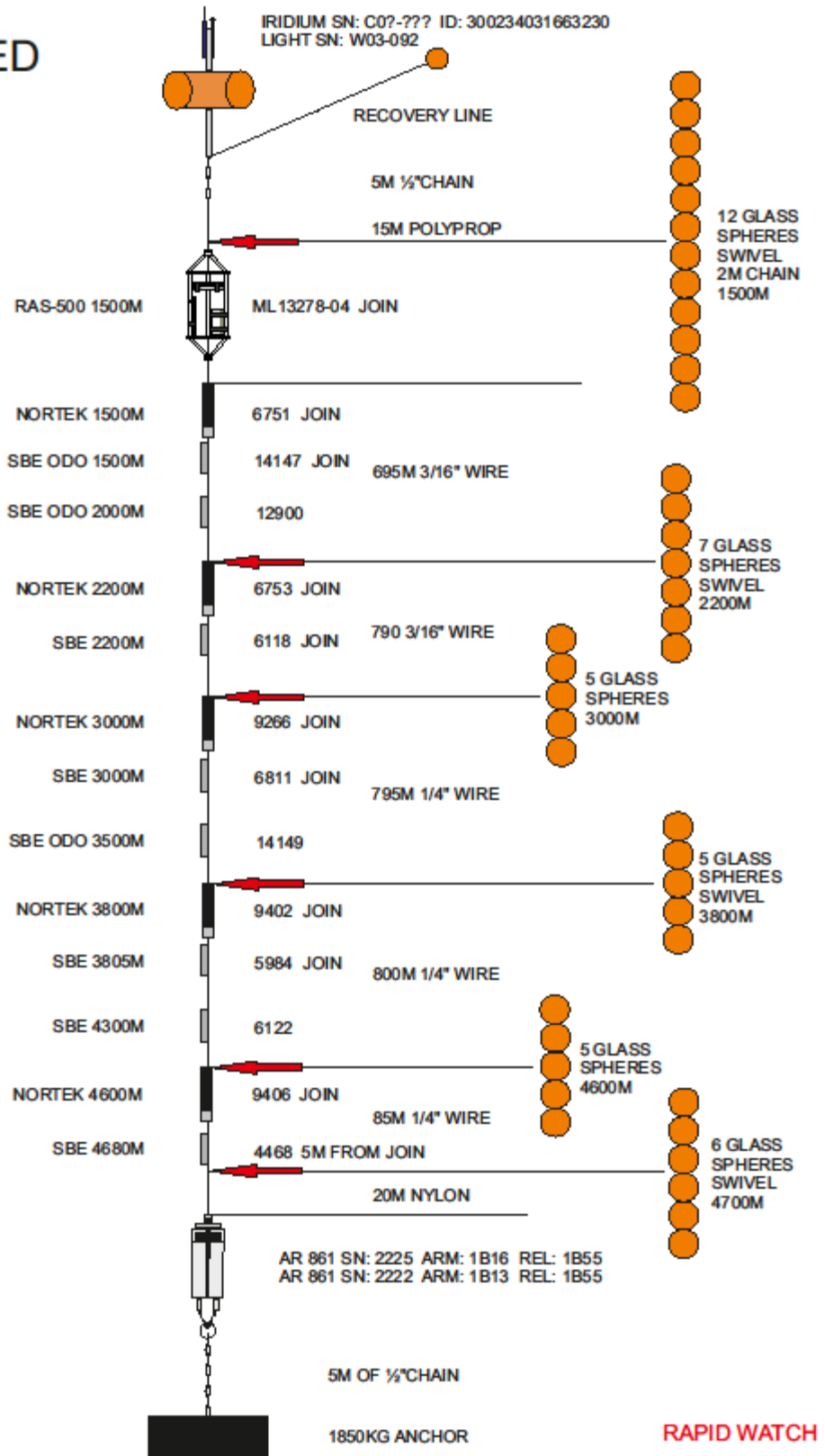
DATE: 02/04/2017
POSN: 26° 28.70'N
75° 42.20'W
DEPTH: 4695m



RAPID WATCH

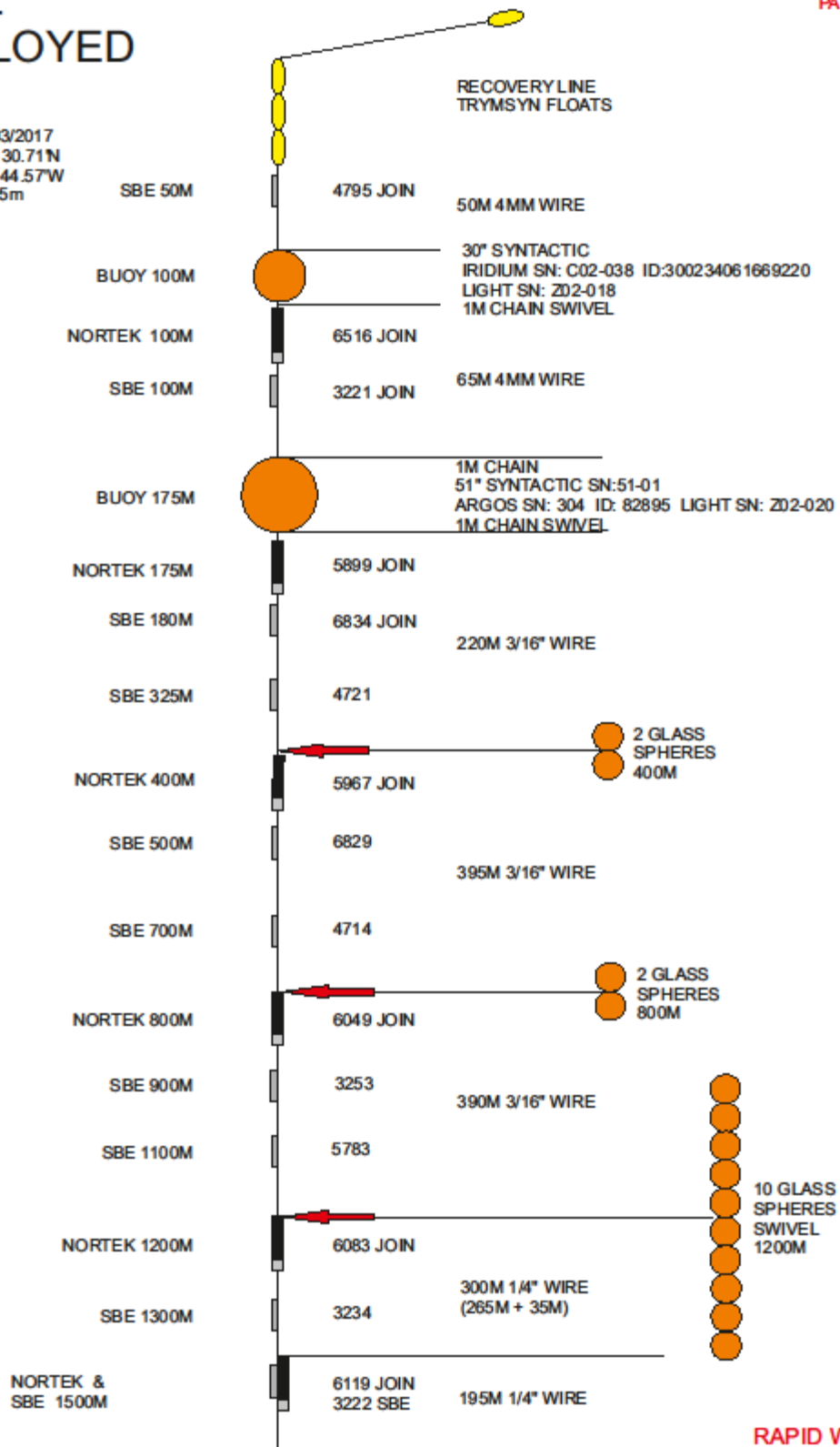
WBH 2 DEPLOYED 2017

DATE: 01/04/2017
 POSN: 26° 28.87'N
 76° 37.58'W
 DEPTH: 4729m



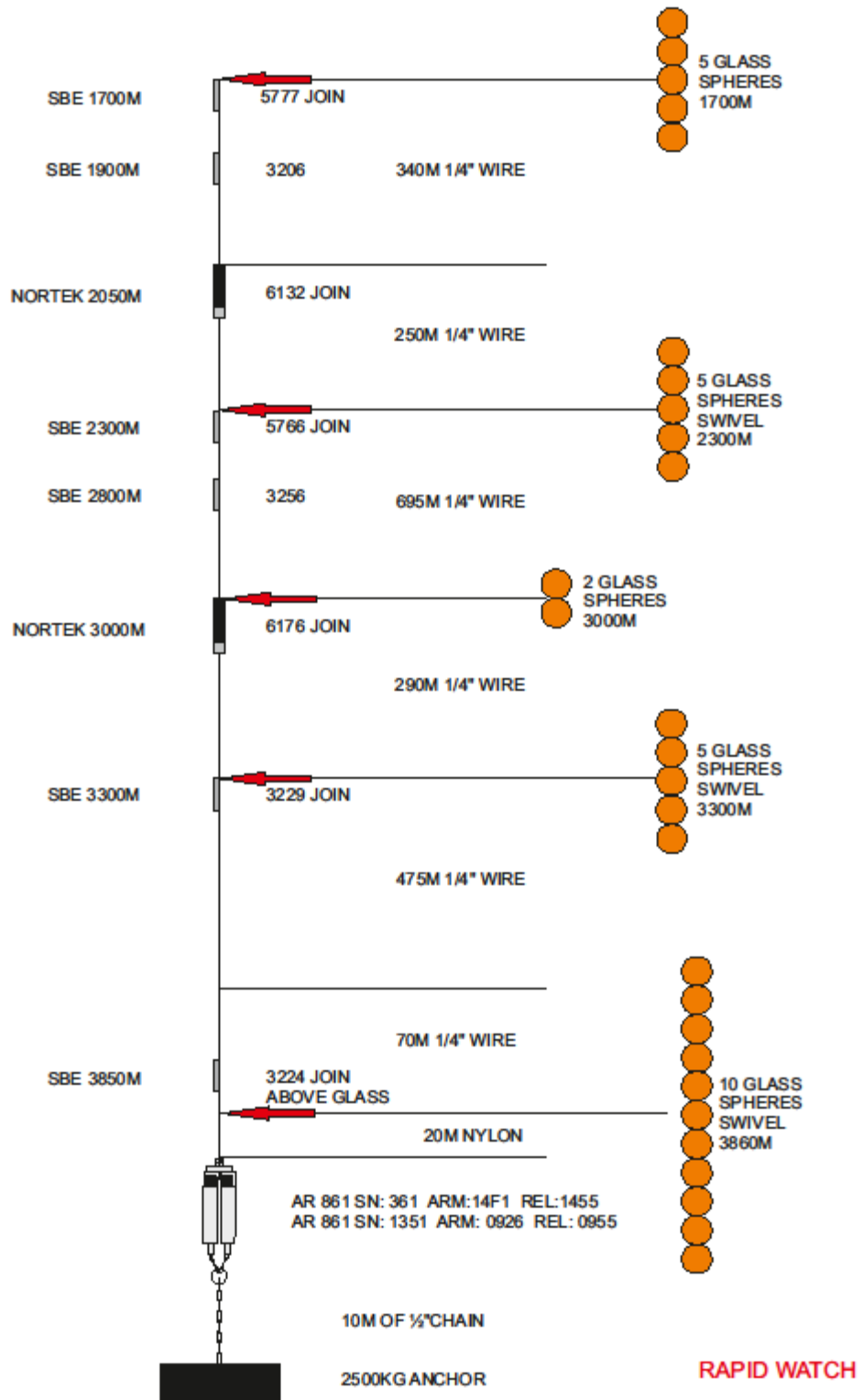
WB 2
DEPLOYED
2017

DATE: 30/03/2017
 POSN: 26° 30.71'N
 76° 44.57'W
 DEPTH: 3895m



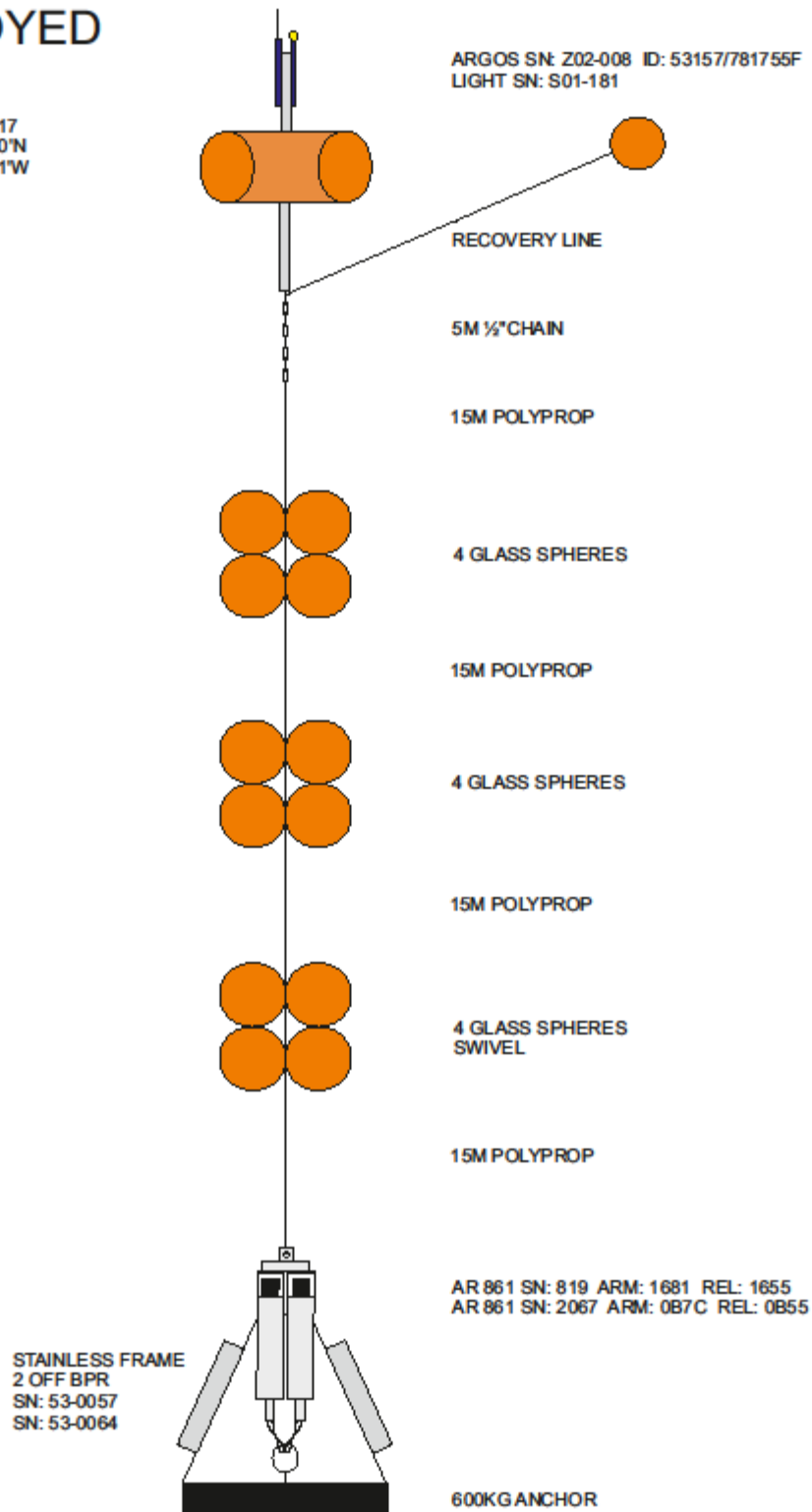
RAPID WATCH

WB 2
DEPLOYED
2017



WB2L12
DEPLOYED
2017

DATE: 29/03/2017
POSN: 26° 30.20'N
76° 44.61'W
DEPTH: 3871m

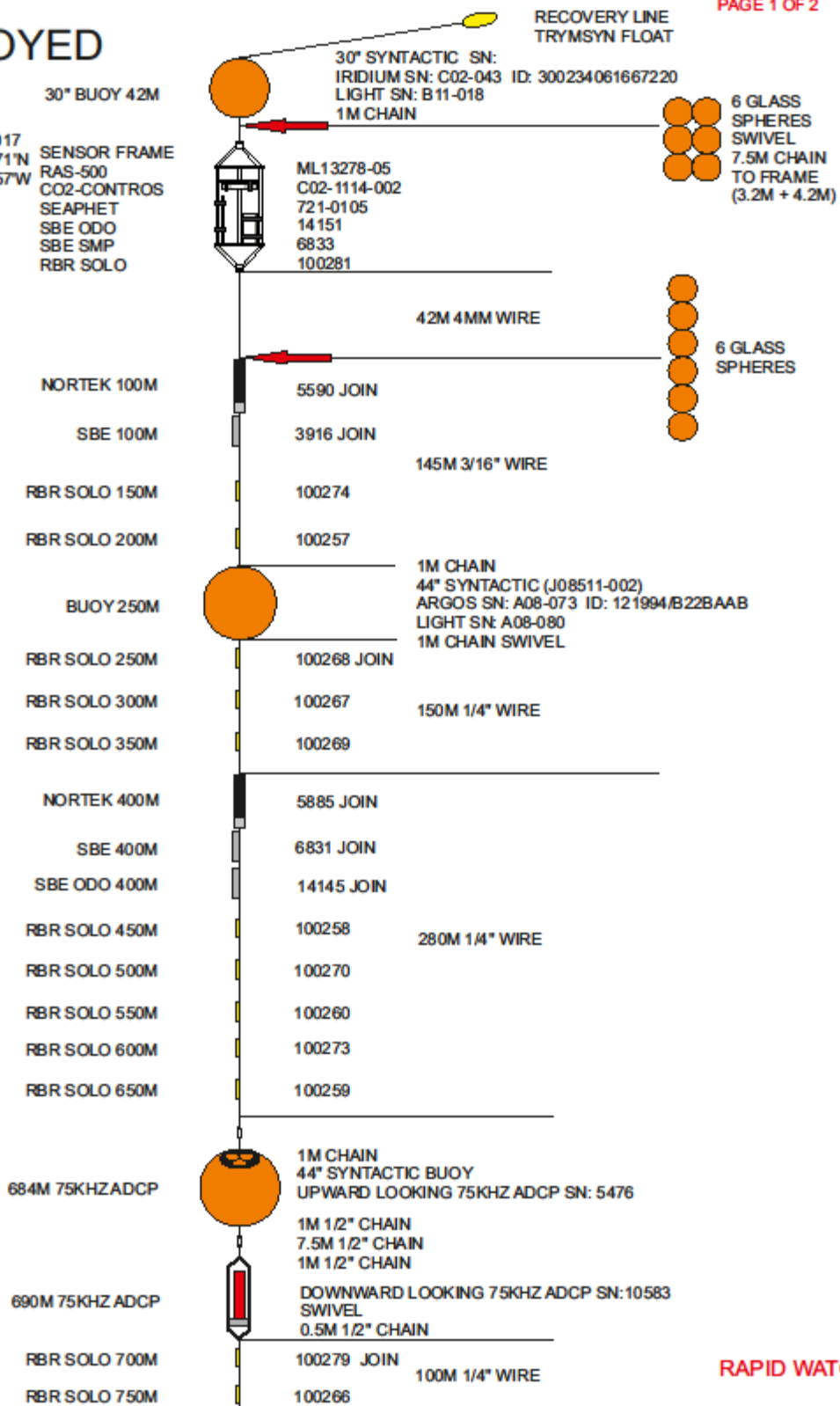


RAPID WATCH

WB 1 DEPLOYED 2017

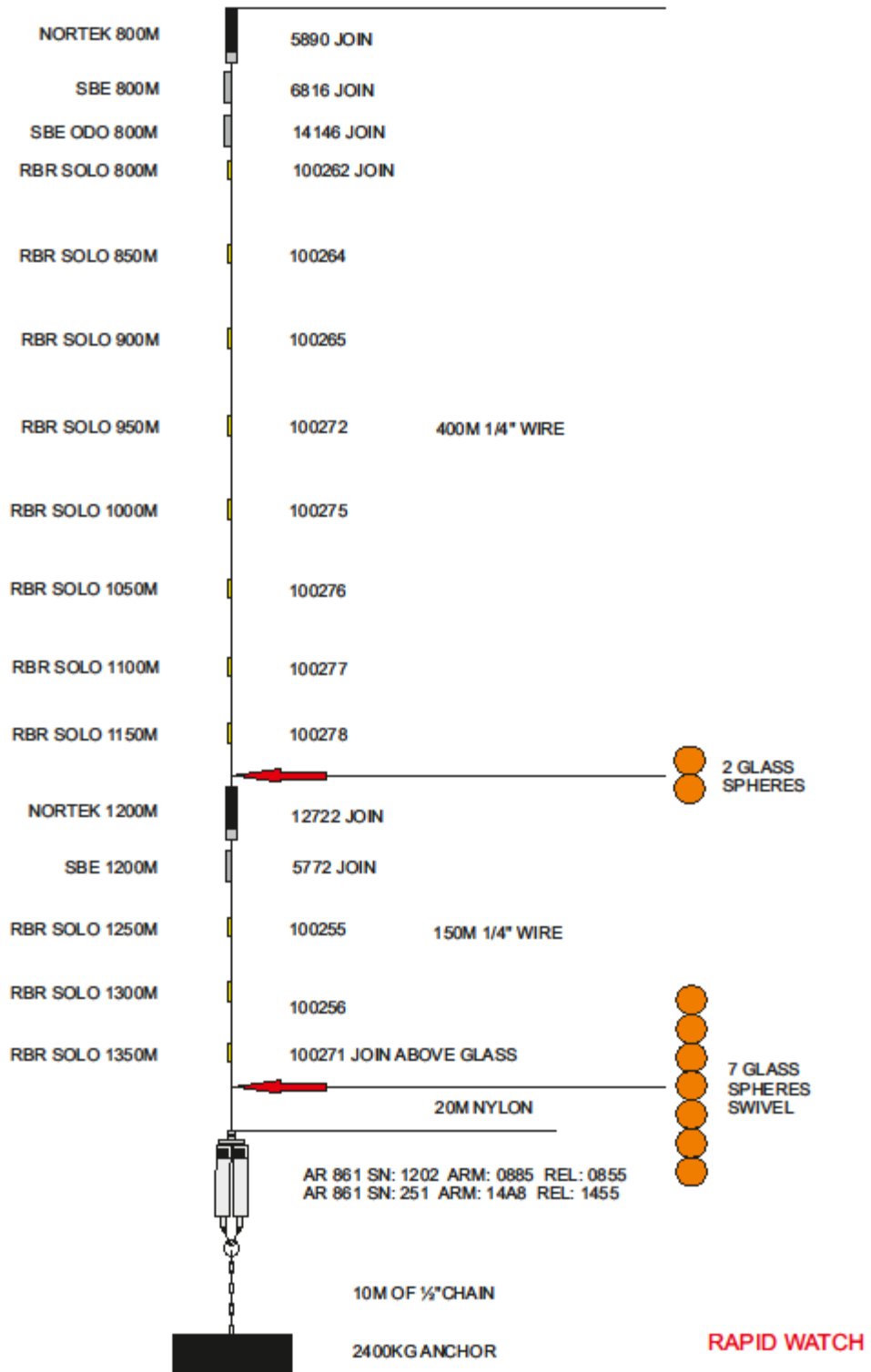
DATE: 30/03/2017
 POSN: 26° 30.71'N
 76° 44.57'W
 DEPTH: 1391m

SENSOR FRAME
 RAS-500
 CO2-CONTROS
 SEAPHET
 SBE ODO
 SBE SMP
 RBR SOLO



RAPID WATCH

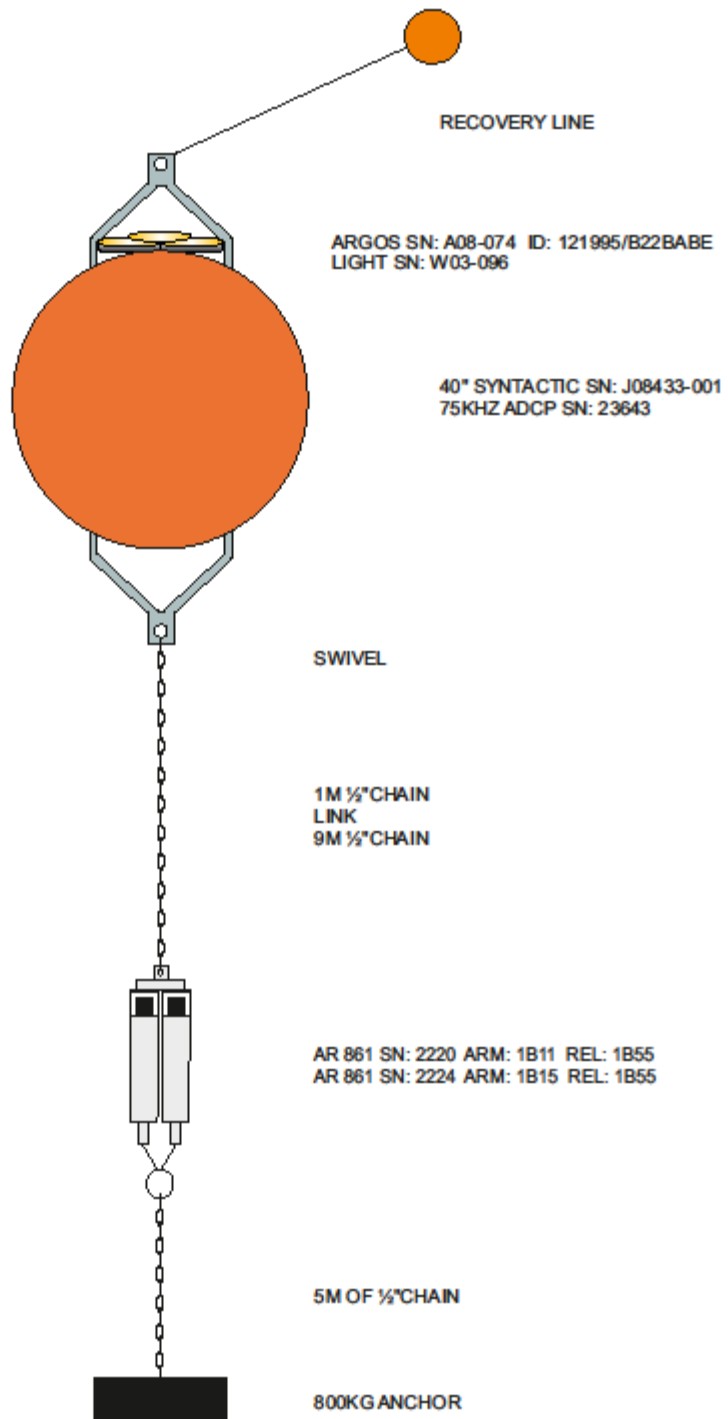
WB 1
DEPLOYED
2017



RAPID WATCH

WB ADCP DEPLOYED 2017

DATE: 28/03/2017
POSN: 26° 31.82'N
76° 52.00'W
DEPTH: 600m

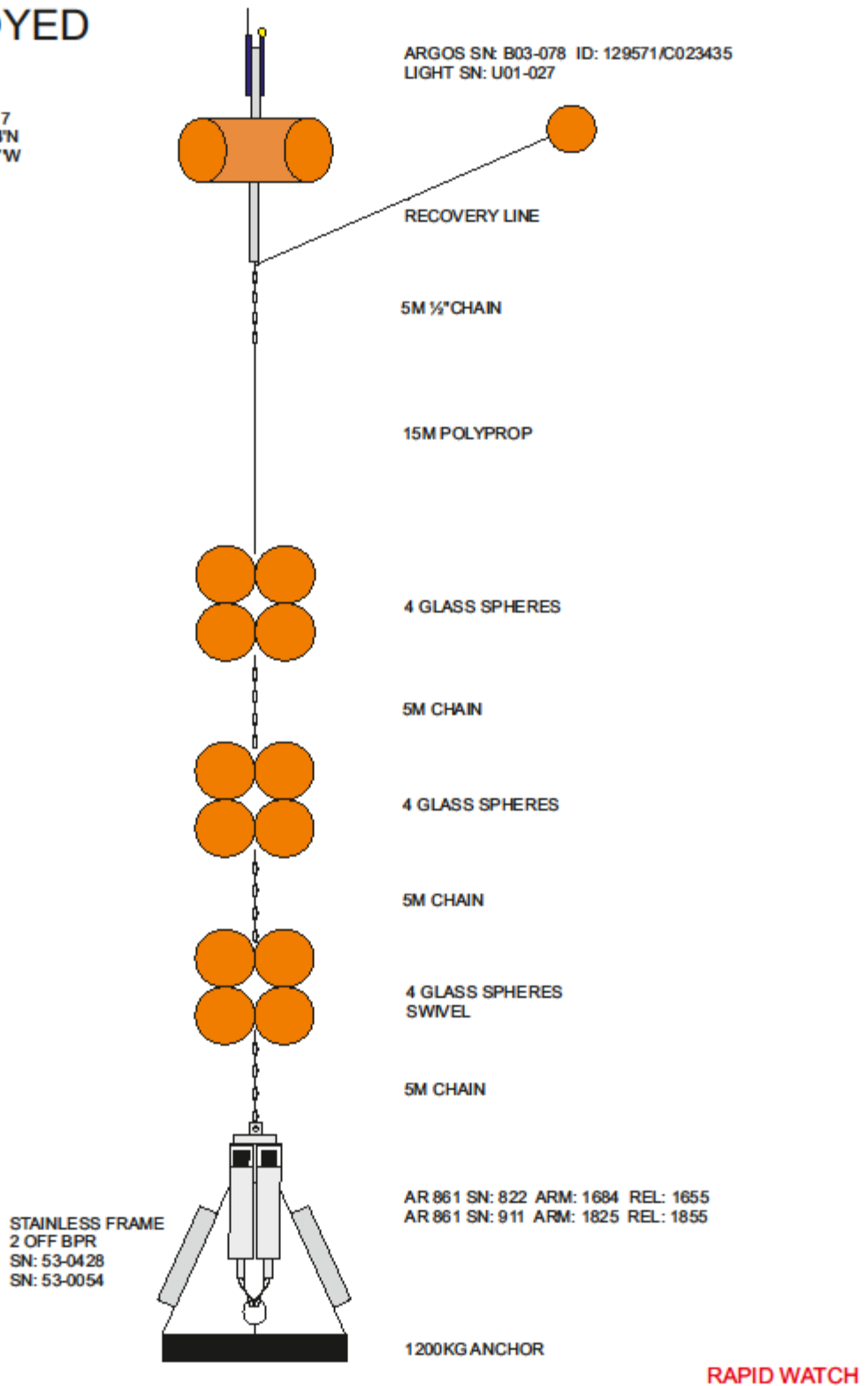


RAPID WATCH

WBAL7 DEPLOYED 2017

DATE: 28/03/2017
POSN: 26° 32.24'N
76° 53.17'W
DEPTH: 612m

ARGOS SN: B03-078 ID: 129571/C023435
LIGHT SN: U01-027



Appendix B: Logsheets of recovered moorings

RAPID MOORING CRUISE REPORT FOR CRUISE JC145 FEBRUARY-APRIL 2017

RAPID-AMOC MOORING LOGSHEET

RECOVERY

Mooring **EBH4**
NB: all times recorded in GMT

Cruise **JC145**

Date 4/1/17
Time of first ranging 09:45

Site arrival time 09:47

ITEM	SER NO	COMMENT	TIME
Recovery line	n/a	unhook 09:37 - 10:30	10:30
Billings Float	n/a	Float Kit 10:36	10:36
with Light	Y01-014		
and Iridium Beacon	C02-038	BEACON ID: 300234061680230	
4 x 17" glass	n/a		10:48
MicroCAT	3257	✓	10:47
MicroCAT	3883	✓	10:47
3 x 17" glass	n/a	✓	10:51
MicroCAT	6817	✓	10:58
MicroCAT	6818	✓	10:58
2 x 17" glass	n/a		10:57
MicroCAT	5766	✓	11:05
MicroCAT	8332	✓	11:09
2 x 17" glass	n/a		11:06
MicroCAT	5238	✓	11:09
MicroCAT	3266	✓	
2 x 17" glass	n/a		11:16
RCM11	518	✓	11:13
MicroCAT	3212	✓	11:19
MicroCAT	3216	✓	11:26
5 x 17" glass	n/a	2x JUNKIE - 10:17	11:27
Savel	n/a		
Acoustic Release 1	2071		11:27
Acoustic Release 2	2072		11:27

Ascent Rate _____

RAPID MOORING CRUISE REPORT FOR CRUISE JC145 FEBRUARY-APRIL 2017

RAPID-AMOC MOORING LOGSHEET RECOVERY

Mooring **EBH4L5** Cruise **JC145**
 NB: all times recorded in GMT

Date 3/3/17 Site arrival time _____
 Time of first ranging 11:53

ITEM	SER NO	COMMENT	TIME
Recovery line	n/a	ON SURFACE 12:30 12:30	12:30
Billings Float	n/a	-10' (not 10' float) - Range to bottom PRO	12:37
with Light	W03-097 ✓	NO HEAVY 2 REELS	
and Argos Beacon	A08-089 ✓	Beacon ID: 121990	
4 x 17" glass	n/a		12:37
4 x 17" glass	n/a		12:41
4 x 17" glass	n/a		12:42
BPR	0395 ✓		12:49
BPR	0033 ✓		12:49
Acoustic Release #1	1348 ✓		12:49
Acoustic Release #2	1533 ✓		12:49

Ascent Rate _____

(508
1533)

Ranging

Time	Range 1	Range 2	Command/comment
1348 11:53:03	/	1114	MM + MM
1533 11:53:32	1111	1110	
1533 11:58:30	10	1097	MM + MM
154 11:57:00	1057	1079	
154 12:11:27	1046	1047	MM + LL OK
12:12:32	1014	1004	
12:14:32	927	919	N 86m/min
			ETA 11:30

RAPID MOORING CRUISE REPORT FOR CRUISE JC145 FEBRUARY-APRIL 2017

RAPID-AMOC MOORING LOGSHEET

RECOVERY

Mooring EBH3

Cruise JC145

NB: all times recorded in GMT

2/3/17

Date 2/3/17
Time of first ranging _____

Site arrival time 06:45

ITEM	SER NO	COMMENT	TIME
Recovery line	n/a	SPRUE 05:49 (same as 05:17)	05:48
Bilings Float	n/a	moderate fouling on top	06:35
with Light	206-048		
and Iridium Beacon	C02-048	Beacon ID: 300234061862230	
4x17" glass	n/a	fouled	06:36
Swivel	n/a		
MicroCAT	3890 ✓	heavily fouled	06:41
MicroCAT	8832 ✓	fouled	06:44
MicroCAT	5765 ✓	lightly fouled	06:47
MicroCAT	8818 ✓		06:50
3x17" glass	n/a	knocked around next CAT's	06:53
MicroCAT	3244 ✓	chasing plug	
MicroCAT	3912 ✓		06:58
5x 17" glass	n/a		07:00
Swivel	n/a		
RCM11	443 ✓		07:01
MicroCAT	8633 ✓		07:02
MicroCAT	5772 ✓		07:05
4 x 17" glass	n/a	on line 05:11	07:08
MicroCAT	5245 ✓		07:10
RCM11	428 ✓		07:13
MicroCAT	3292 ✓		07:14
3 x 17" glass	n/a	on line 05:21 (not to name)	07:17
MicroCAT	3213 ✓		07:20
RCM11	428 ✓		07:22
MicroCAT	3249 ✓		07:26
3 x 17" glass	n/a	on line 05:21 (not to name)	07:28
MicroCAT	3207 ✓	knocked to glass	
RCM11	518 ✓		07:34
MicroCAT	3944 ✓	light fouling	07:38
4 x 17" glass	n/a	on line 05:1	
Swivel	n/a		
Acoustic Release 1	824 ✓	light fouling	07:39
Acoustic Release 2	2067 ✓	"	07:57

3707

Ascent Rate _____

RAPID MOORING CRUISE REPORT FOR CRUISE JC145 FEBRUARY-APRIL 2017

RAPID-AMOC MOORING LOGSHEET

RECOVERY

Mooring EBH2
NB: all times recorded in GMT

Cruise JC145

Date 2/3/17
Time of first ranging 16:08

Site arrival time 15:17

ITEM	SER NO	COMMENT	TIME
Recovery line	n/a	30750 15.0	16:08
Billings Float	n/a	400000 12.07	7
with Light	501-189	✓	12:07
and Argos Beacon	Y01-013	✓ Beacon ID: 40498	AGLON ANTENNA
2 x 17" glass	n/a	TANKED BUCKING	7
Swivel	n/a		
MicroCAT	3265	✓	
2 x 17" glass	n/a	✓	16:58
MicroCAT	3271	✓	"
RCM11	519	✓	12:01
MicroCAT	3214	✓	12:04
3 x 17" glass	n/a		12:05
Swivel	n/a		
Acoustic Release #1	2073		
Acoustic Release #2	2066		
500kg Anchor	n/a		

Ascent Rate 75 m/min

RAPID MOORING CRUISE REPORT FOR CRUISE JC145 FEBRUARY-APRIL 2017

RAPID-AMOC MOORING LOGSHEET

RECOVERY

Mooring **EBH1**
NB: all times recorded in GMT

Cruise **JC145**

Date 3/3/17
Time of first ranging 07:08

Site arrival time ~ 09:10

ITEM	SER NO	COMMENT	TIME
Recovery line	n/a	6.17m/10.15	10:29
Billings Float	n/a	3.65m/10.29	10:37
with Light	T05-078		
and Argos Beacon	C02-048	Beacon ID: 300234061601230	
2 x 17" glass	n/a		Tangled
Swivel	n/a		
MicroCAT	3220	✓	
2 x 17" glass	n/a	0.17m/10.29	10:47
RCM11	444	✓	10:50
MicroCAT	3251	✓	10:57
3 x 17" glass	n/a	0.17m/10.29	10:58
Swivel	n/a		
Acoustic Release #1	2074		
Acoustic Release #2	2077		
50kg Zephyr			

Ascent Rate 81 m/min

Ranging

17m mooring
at 10:29
Asc
10.17m
10.17m
10.17m
10.17m
10.17m

Time	Range 1	Range 2	Command/comment
07:08:04	3.17 X	✓	10.17 + 10.17 (see 2076)
07:08:16	✓	✓	
07:08:24	✓	3.65	
07:08:31	3.65	3.65	
07:08:40	✓	✓	10.17 + 10.17
07:08:48	✓	✓	
07:08:55	3.65	✓	
07:09:02	✓	✓	
2076	07:28:17	3.07	10.17 + 10.17 (see 2076) NO CHANGE
07:28:29	3.07	3.07	OK
07:28:35	✓	2.98	
07:28:39	✓	✓	
07:28:41	2.752	2.743	
07:28:43	✓	✓	

20m in 10.17m → 81 m/min Est ~ 10:00

RAPID MOORING CRUISE REPORT FOR CRUISE JC145 FEBRUARY-APRIL 2017

RAPID-AMOC MOORING LOGSHEET

RECOVERY

Mooring **EBH1L10**
NB: all times recorded in GMT

Cruise **JC145**

Date Feb 3/2/17
Time of first ranging 07:58

Site arrival time 07:58

ITEM	SER NO	COMMENT	TIME
Recovery line	n/a	Set 07:41 LAMOC 02-05	07:58
Billings Float	n/a	Set 07:41	07:58
with Light	A1556		
and Argos Beacon	AZ02-0080	Beacon ID: 53157	
4 x 17" glass	n/a		07:58
4 x 17" glass	n/a		07:58
4 x 17" glass	n/a		07:58
BPR	0414		08:03
BPR	0030		
Acoustic Release #1	925		
Acoustic Release #2	262		

Ascent Rate 77 m/hr

Ranging

	Time	Range 1	Range 2	Command/comment
362	07:58:32	/	/	Ann + Ann
	07:59:01	/	/	
417	08:01:10	/	4161	Ann + Ann
	08:01:40	3044	3044	
	08:01:44	3044	3005	
282	08:02:05	/	/	
	08:02:05	3044	3044	Ann + Rec OK
	08:02:34	3020	3013	Ann + Rec OK
	08:04:34	2902	2914	
	08:06:34	2866	2857	
				ETA 08:42

RAPID MOORING CRUISE REPORT FOR CRUISE JC145 FEBRUARY-APRIL 2017

RAPID-AMOC MOORING LOGSHEET

RECOVERY

Mooring EBHI
NB: all times recorded in GMT

Cruise JC145

Date 5/3/17
Time of first ranging 08:50

Site arrival time 09:00

ITEM	SER NO	COMMENT	TIME
Recovery line	n/a	on wire 09:30 RANCO 10:03	10:04
49' telemetry buoy	n/a		10:10
with Light	W03-089	Tangled	10:10
and Indium Beacon	C02-047	Beacon ID 30023406168230	"
MicroCAT	7470		"
2 x 17" clamp-on glass	n/a	swamp 09:37 Tangled with CNF	10:27
MicroCAT	5486 7562		"
2 x 17" clamp-on glass	n/a	swamp 09:40 previous glass	10:42
Nortek	4998 12300	Tangled with MicroCAT	10:43
MicroCAT	440 4979		10:51
4 x 17" glass	n/a	09:40 4x17" glass	10:52
Seivel	n/a		"
Acoustic Release #1	885 301	lost	"
Acoustic Release #2	1485 302	lost	"

Ascent Rate 113 m/min

Ranging

Time	Range 1	Range 2	Command/comment
08:50:55	/	/	ARM + ARM
#361 08:52:30	/	4515	ARM + ARM
08:52:38	4512	4514	
#330 08:54:20	/	/	ARM + 0116
08:55:40	/	/	
#361 08:55:30	/	4515	ARM + 0116 no 0116/0117
08:56:30	/	4515	no 0116/0117
#364 08:59:52	4516	4515	ARM + REL OK
09:00:58	/	/	ARM + ARM
09:01:28	/	/	
#330 09:02:20	/	/	
#361 09:03:40	/	/	ARM + REL
09:04:37	3978	/	
09:05:35	/	/	
09:07:20	/	11111-8	
09:08:15	/	/	

RAPID MOORING CRUISE REPORT FOR CRUISE JC145 FEBRUARY-APRIL 2017

#320	09:09:24	/	/	ARM + ARM
	09:10:21	/	/	
	09:11:09	/	/	
#361	09:11:41	3003		ARM + ARM
	09:14:01	2980	2920	
	09:15:02	2810	2803	

ETA: 09:31
 In moor: 09:30

RAPID MOORING CRUISE REPORT FOR CRUISE JC145 FEBRUARY-APRIL 2017

EBHM (MYRZ Recovery) JC145.

4/3/17

Release	Time	Range	Comment
1	20:57		TRIAL RANGING UNDER LOWEST RELEASE
		9168	BY RANGE MARK IN COORDINATION
		3291	
	20:58:20	5252	
		2636	
			GA = 9 = NORMAL
2			APPROX
			END OF THE RANGE MARK WITH RANGE MARK
1	20:58	3652	
		5658	
2		4677	RANGE MARK
		6283	
		1814	
2	11:38:20	4467	RANGE MARK GA = 6
	11:38:20	4467	
2	11:39:00		RELEASE ? A & P. W. MARK
1	11:40:30		RANGE MARK
1			RANGE MARK
1	11:42:30		RANGE MARK FROM WITH P. STILL MARK
	11:43:30		
	11:45:00		
	11:46:30		
2	11:46:30	4485	RANGE
1	11:47:12		RANGE
	11:47:15	6478	RANGE
	11:47:30		
	11:48:00		
2	11:52:20	4533	RANGE
	11:52:40	4514	
	11:52:55	4511	
	11:53:15	4510	
	11:53:40		B, C, D, E, F, G, H. ALL 1 FOR RANGE
	11:53:57	4521	
			A.
	12:00:00	4535	RANGE MARK - P. W. MARK
	12:00:40	4535	
	12:01:45	4501	
			ALL RANGES MARK DISTANCE AWAY FROM 5100 WITH ALL DISTANCE 5100.
	12:02:45	4497	

RAPID MOORING CRUISE REPORT FOR CRUISE JC145 FEBRUARY-APRIL 2017

樓 2	12:22:55	3970	RMK
	12:24:55	3972	
	12:25:55	3980	
	12:26:55	3928	~ 21 min
	12:27:55	3901	
2	15:09:50	913	} EQUATORIAL STRONG
	15:11:20	703	
	15:05:50	896	
	15:16:20	535	
	15:16:30	411	
	15:08:30	851	RMK for 5 PM READING
	15:09:30	835	5 PM READING FROM DUNE
	15:11:30	816	
	15:12:30	787	
	15:17:42	708	$\Rightarrow 670 = 1000 \times 227 = 227$
	15:18:42	693	$\Rightarrow 690 = 1000 \times 211 = 211$
	15:24:00	608	
	15:25:00	595	$\Rightarrow 590 = 1000 \times 216 = 216$
	15:26:00	580	$\Rightarrow 570 = 1000 \times 216 = 216$
	15:30:25	489	
	15:37:30	400	
	15:38:30	407	
	15:40:30	406	
	15:40:30	368	
	15:41:00	361	
	15:41:10	358	
	15:41:10	361	
	15:41:40	363	
Radio Beacon Heard And From 15:20 to 15:56			
All within 07 15:20 with following line points			
GIVEN 10			

20° 55' 20"
21° 16' 03"



$227^2 = 216^2 + 211^2$
 $5 = \sqrt{216^2 - 211^2}$
 $5 = 735$

RAPID MOORING CRUISE REPORT FOR CRUISE JC145 FEBRUARY-APRIL 2017

RAPID-WATCH MOORING LOGSHEET

RECOVERY

Mooring EB1
NB: all times recorded in GMT

Cruise JC145

Date 7/3/17

Site arrival time 08:00

Time of first ranging 08:57

5 x 17" →

ITEM	SER NO	COMMENT	TIME
Recovery line	n/a	Recovery 09-03. Plastic line that runs to	07:57
24" synthetic	n/a	100m of 24" nylon mooring	07:57
With light	X01-048	24" nylon on line	"
And Indium beacon	C02-038	ID 300234061669220	10:01
RAS-500 frame	13278-05	water sampling	10:04
With Controls CO2	1114-501	NOVY	"
And SeaFET	004	✓	"
And MicroCAT ODO	12906	✓	"
And MicroCAT	8827	✓	"
MicroCAT	11744	✓	10:07
37" steel sphere	n/a		10:11
with light	S01-182		"
and Argos Beacon	803-077	Beacon ID: 129570	"
MicroCAT	8831	✓	10:12
MicroCAT	8823	✓	10:14
MicroCAT	8841	✓	10:17
MicroCAT	8839	✓	10:19
MicroCAT - ODO	12832	✓	10:17
4 x 17" glass	n/a	Water 09:12	10:22
MicroCAT	7681	✓	10:23
4 x 17" glass	n/a	Tangled with rest of CAT's	10:38
MicroCAT	8112	✓	"
MicroCAT-ODO	12833	✓	"
MicroCAT	3916	✓	10:43
4 x 17" glass	n/a	Water 10:16	10:46
MicroCAT	8122	✓	10:50
RCM11	451	✓	10:57
MicroCAT	12834	✓	10:58
4 x 17" glass	n/a		11:00
MicroCAT	3206	✓	11:04
MicroCAT	8113	✓	11:15
MicroCAT-ODO	12835	✓	11:15
5 x 17" glass	n/a		11:23
MicroCAT	3216	✓	11:32
MicroCAT	3256	✓	11:45
5 x 17" glass	n/a		11:53

07:49
07:49
ANS

RAPID MOORING CRUISE REPORT FOR CRUISE JC145 FEBRUARY-APRIL 2017

speed change

MicroCAT	5777	✓		12:10
MicroCAT-ODO	12900	✓		"
4 x 17" glass	n/a			12:21
MicroCAT	3224	✓		12:25
4 x 17" glass	n/a			12:32
MicroCAT	3253	✓		12:40
RCM11	450	✓		12:53
MicroCAT	3222	✓		12:55
8 x 17" glass	n/a		3 implosions	12:57
Swivel	n/a			"
Acoustic Release #1	825			13:00
Acoustic Release #2	1534			"

Ascent Rate

Ranging

Time	Range 1	Range 2	Command/comment
07:57:10	/	/	SW 600 AM + MM
07:58:22	/	/	
07:59:41	/	/	
08:01:00	/	/	SW 150 AM + MM
08:02:17	/	5112	
08:03:30	/	/	
08:04:50	/	/	
08:05:30	/	/	SW 150 AM + RCL w 100m SURF AM JTC
08:06:20	/	/	
08:06:59	/	/	
08:07:40	/	/	SW 150 SURF AM SURFACE BY DIVEC 08:08

RAPID MOORING CRUISE REPORT FOR CRUISE JC145 FEBRUARY-APRIL 2017

RAPID-WATCH MOORING LOGSHEET RECOVERY

Mooring EB1L10 Cruise JC145
 NB: all times recorded in GMT

Date 4/3/17 Site arrival time 08:00

Time of first ranging 08:19

ITEM	SER NO	COMMENT	TIME
Recovery line	n/a	SUBMICO 07:10	
31' syntactic	n/a	PICKUP LINE NOT VISIBLE	07:22
and Argos Beacon	A08-073	Beacon ID: 121984	
34' syntactic	n/a	LIGHT SERVICE	07:22
Lander tripod		FRONT OF (RED) WIRE (TOWED, STAY)	07:57
With BPR #1	391	✓	
And BPR #2	0038	✓	
And Acoustic Release #1	264		
And Acoustic Release #2	921		

Ascent Rate _____

Ranging

Time	Range 1	Range 2	Command/comment
264 08:19:18	/	/	ARM + ARM
08:18:58	/	/	
08:20:57	/	5048	
08:21:10	/	/	
721 08:22:00	/	/	
08:22:20	/	/	
08:23:30	/	/	
08:24:25	/	/	
264 08:30:26	5048	/	ARM + ARM
08:31:04	/	/	ARM + RELEASE
08:32:51	/	/	ARM + REL
33:31	/	/	
921 34:27	4836	4806	ARM + ARM
35:27	4779	4766	Release
36:27	/	4676	
37:27	/	/	
38:27	4590	4530	3/6 km low 4 arm ATA at 07:30

TRUCKY CONTAINING 8 LINES TANKS

RAPID MOORING CRUISE REPORT FOR CRUISE JC145 FEBRUARY-APRIL 2017

RAPID-WATCH MOORING LOGSHEET

RECOVERY

Mooring **NOG**
 NB: all times recorded in GMT

Cruise **JC145**

Date 16/3/17
 Time of first ranging 09:37

Site arrival time 09:30

ITEM	SER NO	COMMENT	TIME
Recovery line	n/a	Submersible	
Billings Float	n/a		11:07
with Light	W03-094 ✓		↓
12 x 17" glass	n/a		
Sarvel	n/a		
Sediment Trap	11804-05 ✓		11:15
Nortek	8765 ✓		"
Sediment Trap	11262-02 ✓		11:21
Nortek	9956 ✓		"
10 x 17" glass	n/a	Submersible cable wrapped around	11:50
MicroCAT	13243 ✓	at 11:50	12:01
Acoustic Release #1	906 ✓		
Acoustic Release #2	1535 ✓		

Ascent Rate 90 m/hr

Ranging

Time	Range 1	Range 2	Command/comment
1537 09:37:40	✓	✓	ARM + 120m
09:37:22	4238	4238	
96 09:37:30	✓	✓	ARM + 0.146
09:37:03	✓	8765	-- --
1538 09:37:06	4242	4238	ARM + 0.06252 NOT 4m from
09:37:47	4196	4187	
09:37:47	✓	4079	
09:37:48	4009	3958	
09:37:48	3716	3707	

RAPID MOORING CRUISE REPORT FOR CRUISE JC145 FEBRUARY-APRIL 2017

RAPID-WATCH MOORING LOGSHEET

RECOVERY

Mooring **MAR3**
NB: all times recorded in GMT

Cruise **JC145**

Date 11/2/17
Time of first ranging _____

Site arrival time 06:50:00

ITEM	SER NO	COMMENT	TIME
Recovery line	n/a	<i>No Recovery Line</i>	
3 x Mini-Trimaran	n/a		10:05
MicroCAT	3281 ✓	<i>Broken 0-12</i>	10:18
24" syntactic float	n/a		11:13
with Light	Y01-018		
and Iridium Beacon	C02-051 ✓	Beacon ID: 300234081683230 ✓	
Swivel	n/a		
MicroCAT	3904 ✓	<i>ID sticker lost - no data, battery?</i>	11:16
37" Steel Sphere	n/a		11:18
with Light	Z02-023 ✓		"
and Argos Beacon	094 ✓	Beacon ID: 24027 ✓	"
Swivel	n/a		
MicroCAT	11424 ✓	<i>Well fouled</i>	11:20
MicroCAT	3905 ✓	<i>ID sticker lost</i>	11:23
MicroCAT	3233 ✓		11:26
MicroCAT	8810 ✓		11:28
MicroCAT	4721 ✓		11:35
10 x 17" glass	n/a		11:39
Swivel	n/a		
MicroCAT	3228 ✓		11:43
MicroCAT	8834 ✓		11:59
MicroCAT	3221 ✓		11:55
RCM11	507 ✓		12:03
MicroCAT	4796 ✓		12:02
9 x 17" glass	n/a		12:13
Swivel	n/a		
MicroCAT	3255 ✓		12:21
4 x 17" glass	n/a		12:29
Swivel	n/a		"
MicroCAT	4476 ✓		12:46 (?)
4 x 17" glass	n/a		12:53
Swivel	n/a		"
MicroCAT	8984 ✓		13:01
4 x 17" glass	n/a		13:23
Swivel	n/a		"
MicroCAT	8776 ✓		13:26

RAPID MOORING CRUISE REPORT FOR CRUISE JC145 FEBRUARY-APRIL 2017

4 x 17" glass	n/a		12:00
Swivel	n/a		↓
MicroCAT	5979	✓	13:02
MicroCAT	8118	✓	13:56
4 x 17" glass	n/a	✓	14:02
MicroCAT	3484	✓	14:10
SA S4	35812565	✓	14:12
7 x 17" glass	n/a	6 sampled	n
Swivel	n/a		n
Acoustic Release 1	1351	✓	14:18
Acoustic Release 2	251	✓	n

Ascent Rate

RAPID MOORING CRUISE REPORT FOR CRUISE JC145 FEBRUARY-APRIL 2017

RAPID-WATCH MOORING LOGSHEET

RECOVERY

Mooring **MAR3L9**
NB: all times recorded in GMT

Cruise **JC145**

Date 14/3/17
Time of first ranging 16:30

Site arrival time 16:00

ITEM	SER NO	COMMENT	TIME
Recovery line	n/a	17.07 m to 100 m to 100 m depth 3m	13:40 2, 3
Bilings Float	n/a	at 100m	13:40 3
with Light	W03-083		"
and Argos Beacon	Y01-026	Beacon ID: 46450	"
4 x 17" glass	n/a	Submerge 170s	"
4 x 17" glass	n/a		"
4 x 17" glass	n/a		18:32
BPR	0057		18:38
BPR	0054		"
Acoustic Release #1	1383		"
Acoustic Release #2	023		"

Ascent Rate 75 m/min

Ranging

	Time	Range 1	Range 2	Command/comment
10.5	16:25:00	/	/	0.5 m/s 1.1 m/s 2.0 m/s
	16:30:00	/	5232	ARM + ARM
	16:31:00	/	9144	
31.5	16:32:00	5148	7017	ARM + ARM
	16:33:30	5252	7095	
	16:34:00	/	9269	
	16:35:00	5397	6411	
	16:36:00	5000	5000	0.5-2.0 m/s
	16:37:00	5000	5000	
	16:38:00	5000	/	ARM + DEL per surface
	16:39:00	/	/	
	16:39:30	/	/	
32.5	16:40:00	4685	4680	ARM + DEL OK
	16:41:00	/	4093	
	16:42:00	4571	4118	

75 m/min Era ~ 17:00

RAPID MOORING CRUISE REPORT FOR CRUISE JC145 FEBRUARY-APRIL 2017

RAPID-WATCH MOORING LOGSHEET

RECOVERY

Mooring **MAR1**
NB: all times recorded in GMT

Cruise **JC145**

Date 18/03/17
Time of first ranging March 21, 09

Site arrival time overcast

ITEM	SER NO	COMMENT	TIME
Mini-Trimayn	n/a		
24.5" syntactic float			
with Light			
Argos or Iridium Beacon			
8 x 17" glass	n/a		
RAS-500	13278-03		
Control pCO2	002-0412-020		
SeaFET	002		
MC-SMP-000	12905		
SBE37 MICROCAT	7723		
SBE37 MICROCAT	8118		
17" McLa. SS			
with Light			
Argos or Iridium Beacon			
SBE37 MICROCAT	3269 ✓	Extensor tangled in cable + fibering	13:28
SBE37 MICROCAT	8802 ✓	n/a	13:38
SBE37 MICROCAT	5789 ✓	Winged	13:52
MC-SMP-000	12901 ✓		13:51
SBE37 MICROCAT	4719 ✓		13:51
SBE37 MICROCAT	6838 ✓		13:29
9 x 17" glass	n/a		14:13
MC-SMP-000	12902 ✓		14:13
SBE37 MICROCAT	3901 ✓		13:28
SBE37 MICROCAT	5783 ✓		13:15
SBE37 MICROCAT	3229 ✓	Slight bend in connector due to wire going wrong	13:09
RCM-11	515 ✓		12:46
MC-SMP-000	12907 ✓		12:46
SBE37 MICROCAT	3234 ✓		11:41
12 x 17" glass	n/a	12:46-12:47 12:47-12:48	12:27
MC-SMP-000	12908 ✓		12:51
SBE37 MICROCAT	4714 ✓		12:42
8 x 17" glass	n/a		12:58
SBE37 MICROCAT	6836 ✓		14:18
SBE37 MICROCAT	6829 ✓		14:22
3 x 17" glass	n/a ✓		17:45
MC-SMP-000	12910 ✓		17:47

Mark white & start

2-200
10-11
12-13
14-15
16-17
18-19
20-21
22-23
24-25
26-27
28-29
30-31

14202

RAPID MOORING CRUISE REPORT FOR CRUISE JC145 FEBRUARY-APRIL 2017

SBE37 MICROCAT	3932 ✓		14:49
4 x 17" glass	n/a		15:01
SBE37 MICROCAT	6811 ✓		15:04
SBE37 MICROCAT	6799 ✓		15:26
4 x 17" glass	n/a		15:35
SBE37 MICROCAT	3900 ✓		15:43
S4	35612578 ✓		15:46
9 x 17" glass	n/a	top 4 in profile 4 10/10/17	15:57
Acoustic Release #1	1202		15:52
Acoustic Release #2	930		15:52

Ascent Rate

Ranging

120L
930

Time	Range 1	Range 2	Command/comment
09:59:24	1421	5186	ARM + ARM
10:01:00	5185	5186	
10:01:42	✓	5186	ARM + RELEASE OK.
10:02:28	5182	5191	
			CRAN SWITCH 10:20
			2nd SET SWITCH 10:26
			3rd SET SWITCH 10:35
10:17:00	4371	4362	
10:15:00	-	4212	
10:51:30	-	2198	
10:49:30	2091	2089	
11:30:00	839		
11:31:00	814		
11:39:05	640		
11:50:30	520		Stop to Acquire ~ 11:48
11:55:30	525		
12:03:00	424		
12:18:30	337		
12:55:00	1224		

RAPID MOORING CRUISE REPORT FOR CRUISE JC145 FEBRUARY-APRIL 2017

RAPID-WATCH MOORING LOGSHEET

RECOVERY

Mooring **MAR1L9**
 NB: all times recorded in GMT

Cruise **JC145**

Date 17/2/17
 Time of first ranging _____

Site arrival time 17:25

ITEM	SER NO	COMMENT	TIME
Recovery line	n/a	PLUR LINE BEING USED AT TIME	
31' syntactic		SURFACE 11-19	18:30
with Argos Beacon	YD1-008	Beacon ID: 45485	
34' syntactic			
With light	n/a		
Lander frame with			18:31
BPR #1	0085	LANDER ON SURFACE	
BPR #2	0419		
Acoustic Release #1	823		
Acoustic Release #2	1194		

Ascent Rate _____

Ranging

Time	Range 1	Range 2	Command/comment
17:24:20	/	5177	ARR + ARR
17:24:30	5178	5177	
17:27:33	/	/	ARR + RELEASE
17:28	/	/	
17:30	/	/	
17:38	5025	5013	ARR. OK
18:08	0947	4931	
		22000	ARR #25

RAPID MOORING CRUISE REPORT FOR CRUISE JC145 FEBRUARY-APRIL 2017

RAPID-WATCH MOORING LOGSHEET

RECOVERY

Mooring **MAR0**
 NB: all times recorded in GMT

Cruise **JC145**

Date 20/3/17
 Time of first ranging 10:07

Site arrival time DUEKALIB

*BUOYS
 BUT UNUSUAL
 ITXLS FROM
 THE MOORING*

ITEM	SER NO	COMMENT	TIME
Recovery line	n/a	<i>Shoreline</i> <i>440m</i> 11.1	
Billings Float	n/a	<i>Surface but not in 30 second scan</i>	
with Light	W03-098	<i>Disables surface off mooring</i>	
and Argos Beacon	C02-043	Beacon ID: 300234061867220	
4x 17" glass	n/a	<i>2 in 1000</i>	12:27
MicroCAT	3247	✓	
MicroCAT	8800	✓	12:52
MicroCAT	n/a		
MicroCAT	3259	✓ <i>line trapped over by float + anchor</i>	12:58
MicroCAT	8830	✓ <i>float hit</i>	12:54
S4	35812577	✓	12:44
MicroCAT	3225	✓	12:50
34' Syntactic	34-02	<i>Surface 11.58</i>	12:51
Acoustic Release #1	1198		12:51
Acoustic Release #2	824		12:51

*due to
 mooring
 used
 in
 1000
 during*

Ascent Rate 102 m/min

Ranging

Time	Range 1	Range 2	Command/comment
10 07 15	-	5429	
10 08 00	5479	5429	
10 09 10	-	-	
10 10 45	-	-	
10 11 30	-	-	
10 13 00	5422	5477	Release OK
10 14 00	5332	5321	
10 19 00	5240	5225	
10 28 00	5138	5126	
10 42 40	3646	3639	
11 01 40	2618	2616	
11 05 00	2402	2377	
11 06 00	2371	2366	<i>51 min slowed down as surface system has overthrown buoy which is now acting as a drag slowing the ascent.</i>

11:36.5 705 702
 11:57.5 705 710

RAPID MOORING CRUISE REPORT FOR CRUISE JC145 FEBRUARY-APRIL 2017

RAPID-WATCH MOORING LOGSHEET RECOVERY

Mooring **WB6**

Cruise **JC145**

6/4/2017 - 2 floats on surface ~ 10:10

NB: all times recorded in GMT

Date 5/4/17

Site arrival time _____

Time of first ranging 10:55

ITEM	SER NO	COMMENT	TIME
Recovery Line	n/a	8	12:52
31" syntactic		implanted	12:52
	n/a		
SBE MicroCAT	8801	✓	12:50
SBE MicroCAT	8127	✓	12:49
SBE MicroCAT	8826	✓ cap brake off	12:40
SBE MicroCAT	8770	✓	12:35
Nortek	8120	✓ Tangled	12:28
SBE MicroCAT	8322	✓	12:25
31" SYNTACTIC	n/a	hooked between gears 12:15	12:15
34" SYNTACTIC	n/a		"
BPR #1	0080		12:22
BPR #2	0089		"
Acoustic Release #1	354		"
Acoustic Release #2	1354		"

Ascent Rate 77 m/min

Time at end of recovery _____

Ranging

Time	Range 1	Range 2	Command/comment
10:55	-	-	
10:56:00	5448	5448	
11:04:00	5448	-	
11:17:17	5448	5448	Release OK
11:18:13	5389	-	
11:19:43	5239	5266	77 m/min
11:21:13	5122	5163	
12:02:30	4301	4299	77 m/min Rise source
12:02:30			
12:04:30	4274	4293	77 m/min
12:07:30	4229	4222	77 m/min
12:10:30	4156	4195	77 m/min
12:29:00	3826	3826	
12:30:00	3977	3976	
12:34:00	3991	3990	
13:02	3642	3692	
14:03:10	3159	3159	
14:08:15	2876	2875	Landed!
14:49:15	2671	2670	
14:57:00	2832	2831	
14:58:40	2816	2816	
15:01:17	2626	2626	77 m/min

RAPID MOORING CRUISE REPORT FOR CRUISE JC145 FEBRUARY-APRIL 2017

RAPID-WATCH MOORING LOGSHEET

RECOVERY

Mooring **WB4**
 NB: all times recorded in GMT

Cruise **JC145**

Date 2/4/2012
 Time of first ranging 11:09

Site arrival time overflight

ITEM	SER NO	COMMENT	TIME
Recovery Line	n/a	<i>gaffled</i>	12:54
3 TRYMSYN floats	n/a		13:01
MicroCAT	4723 ✓	Substantial bio foul	"
MicroCAT-ODO	12998 ✓		"
40" syntactic + ADCP	5599		13:07
with Argos beacon	Y01-012 ✓		"
and light	X01-050 ✓		"
Nortek	5490 ✓		"
MicroCAT	4724 ✓		13:10
48" syntactic	n/a		13:18
with Argos beacon	A08-078 ✓		"
and light	W03-091 ✓		"
MicroCAT	5243 ✓	13:21	
Nortek	5611 ✓	"	
MicroCAT	4070 ✓	13:27	
MicroCAT-ODO	12992 ✓	"	
MicroCAT	4071 ✓	13:29	
Nortek	5889 ✓	13:35	
MicroCAT	5784 ✓	13:37	
MicroCAT-ODO	12993 ✓	"	
MicroCAT	8117 ✓	<i>Tangled</i>	13:48
2 x Yellow CF-18s	n/a		"
10 x Orange CF-18s	n/a		"
Nortek	5831 ✓		"
MicroCAT	5981 ✓		14:00
Nortek	5893 ✓		"
MicroCAT-ODO	12994 ✓		"
5 x yellow CF-18s	n/a	<i>Tangled into a loop</i>	14:04
MicroCAT	4471 ✓		14:07
5 x yellow CF-18s	n/a		14:17
Nortek	5955 ✓		"
MicroCAT	3282 ✓		14:21
MicroCAT-ODO	12995 ✓		"
5 x yellow CF-18s	n/a		14:34
MicroCAT	4484 ✓		14:37
5 x yellow CF-18s	n/a		14:49

RAPID MOORING CRUISE REPORT FOR CRUISE JC145 FEBRUARY-APRIL 2017

Nortek	8863	✓	DUAL CHANGED <i>winding again @ 2:00</i>	14:50
MicroCAT	8804	✓		15:01
5 x yellow CF-16s	n/a			15:14
MicroCAT	8798	✓		15:18
MicroCAT-ODO	12988	✓		"
5 x yellow CF-16s	n/a			15:31
Nortek	8050	✓		"
MicroCAT	3813	✓		15:33
MicroCAT	8824	✓		15:46
Nortek	8088	✓		15:50
10 x glass	n/a		4 impled.	15:52
Acoustic Release 1	927			15:55
Acoustic Release 2	319			"

Ascent Rate n/a
 Time at end of recovery 15:55

Ranging

Time	Range 1	Range 2	Command/comment
11 09 30	-	-	
" 10 30	4691	4673	
" 11 10	-	4708	
" 11 40	4713	4717	
" 5750	4696	4696	
12 0250	241	3021	Release OK
" 0330	4674	918	" "
" 0410	2218	65	" "
" 4 50	4590	4555	spilled on surface

RAPID MOORING CRUISE REPORT FOR CRUISE JC145 FEBRUARY-APRIL 2017

RAPID-WATCH MOORING LOGSHEET

RECOVERY

Mooring **WB4L10**

Cruise **JC145**

NB: all times recorded in GMT

Date 2/4/17
Time of first ranging 16:17

Site arrival time 16:05

ITEM	SER NO	COMMENT	TIME
Recovery Line	n/a	on RAMP (W) (MTC) (17:15)	17:15
Billings float	n/a		17:58
4 x 17" glass	n/a	ONLY 1 PKG. of GALL. in JUNK	18:03
4 x 17" glass	n/a		18:07
4 x 17" glass	n/a	ALL 4 INTACT	18:08
BPR #1	0039		18:10
BPR #2	0040		
Acoustic Release #1	358		
Acoustic Release #2	1732		

Ascent Rate 53 m/hr
Time at end of recovery 18:10

Ranging

Time	Range 1	Range 2	Command/comment
16:17:50		4659	REM + REM
16:18:30	4659	4659	
16:19:03		4659	REM + REM
16:19:52	4660	4659	REM + REL OK
16:20:59	4669	4666	
16:21:50	4571	4363	53 m/hr
16:22:05	4900	4553	REM + REM
16:26:05	4746	4740	
17:22:20	1413	1409	
17:23:50			
17:24:40	1297	1284	

RAPID MOORING CRUISE REPORT FOR CRUISE JC145 FEBRUARY-APRIL 2017

RAPID-WATCH MOORING LOGSHEET RECOVERY

Mooring **WBH2** Cruise **JC145**

NB: all times recorded in GMT
 Date 30/05/2017 Site arrival time Overnight
 Time of first ranging 10.54

ITEM	SER NO	COMMENT	TIME
Recovery Line	n/a	grappled @ 13.33b	13.50
Billings float	n/a	Tangled	13.55
12x 17" glass	n/a	Written #2	"
RAS-500	13278-02		"
Nortek	8805		"
MicroCAT-ODO	12967		14.01
MicroCAT-ODO	12968		14.14
7 x 17" glass	n/a		14.19
Nortek	8802		"
MicroCAT	8822		14.22
5 x 17" glass	n/a		14.42
Nortek	9420		"
MicroCAT	8326		14.46
MicroCAT-ODO	12968		14.59
5 x 17" glass	n/a		15.07
Belvel	n/a		"
Nortek	9204		"
MicroCAT	8239		15.10
MicroCAT	8983		15.23
5 x 17" glass	n/a		15.30
Nortek	8210		"
MicroCAT	8982	Cable tangled	15.36
6x 17" glass	n/a		"
Acoustic Release #1	385		15.39
Acoustic Release #2	910		

Ascent Rate 7.2 m/min
 Time at end of recovery 15.39

RAPID MOORING CRUISE REPORT FOR CRUISE JC145 FEBRUARY-APRIL 2017

Ranging			
Time	Range 1	Range 2	Command/comment
105400	-	4772	
- 40	4770	4767	
- 55 30	-	-	
- 56 15	-	-	
- 57 00	-	-	
120145	-	-	Continuation 5700 on
120410	-	4769	ARM + REL
120530	-	-	ARM + REL
120615	-	-	ARM + REL
120701	-	-	ARM + REL
120801	-	-	ARM + REL
120840	-	-	ARM + REL
120900	-	-	ARM + REL
121010	4770	-	
121130	-	4773	
121230	-	-	
121330	-	4643	
121412	-	4610	
121530	-	4571	
121700	-	-	ARM + REL
121730	3866	3861	
			72 min
			ETA 12:30 if no change in course.

RAPID MOORING CRUISE REPORT FOR CRUISE JC145 FEBRUARY-APRIL 2017

RAPID-WATCH MOORING LOGSHEET

RECOVERY

Mooring **WB2**

Cruise **JC145**

NB: all times recorded in GMT

Date 21/03/2017

Site arrival time 08:00 night

Time of first ranging 10:57

ITEM	SER NO	COMMENT	TIME
Recovery Line	n/a	<i>grappled @ 12:58, fouled</i>	12:42
3 x Trymryn floats	n/a	"	12:44
MicroCAT	4180 ✓	"	"
30' SYNTACTIC		"	12:50
Item <i>Argos</i>	202-005	<i>Argos missing</i>	"
Light	A08-080 ✓	"	"
Nortek	8213 ✓	"	"
MicroCAT	4470 ✓	"	12:52
51' syntactic	n/a	"	12:55
ARGOS broken float	286	<i>Small pieces in 200706</i>	
Light	202-019 ✓	"	
Nortek	8435 ✓	"	"
MicroCAT	3223 ✓	<i>last of be fouled</i>	12:58
MicroCAT	3232 ✓	"	13:02
2 x 17" glass	n/a	"	13:06
Nortek	8483 ✓	"	"
MicroCAT	8814 ✓	"	13:09
MicroCAT	8121 ✓	"	13:14
2 x 17" glass	n/a	"	13:17
Nortek	8502 <i>8052</i> ✓	"	"
MicroCAT	8803 ✓	"	13:22
MicroCAT	3270 ✓	"	13:28
10 x 17" glass	n/a	"	13:30
Swivel	n/a	"	"
Nortek	8492 ✓	"	13:33
MicroCAT	8137 ✓	"	13:38
Nortek	11024 ✓	"	13:43
MicroCAT	8808 ✓	"	"
5 x 17" glass	n/a	"	13:50
MicroCAT	4068 ✓	"	13:53
MicroCAT	8821 ✓	"	13:59
Nortek	8534 ✓	"	14:03
5 x 17" glass	n/a	"	14:11
MicroCAT	8782 ✓	"	14:14
MicroCAT	8128 ✓	"	14:27

RAPID MOORING CRUISE REPORT FOR CRUISE JC145 FEBRUARY-APRIL 2017

RAPID-WATCH MOORING LOGSHEET

RECOVERY

Mooring **WB1**

Cruise **JC145**

NB: all times recorded in GMT

Date 28/5/2017

Site arrival time 14:01

Time of first ranging 15:12

ITEM	SER NO	COMMENT	TIME
Recovery Line	n/a	grappled @ 14:36	14:36
30' syntactic	n/a	slightly fouled	14:43
2 x 17" glass	n/a		"
RAS-500 winch	13278-04		14:49
Control	CO2-1114-003		"
SeaFET	003		"
MicroCAT ODO	12903	+ERR 100232	"
MicroCAT	3236		"
6 x 17" glass	n/a		14:52
Nortek	5427 ✓		14:54
MicroCAT	4072 ✓		14:55
RBR-SoloT	100279 ✓		14:57
RBR-SoloT	100281 ✓		14:59
45' syntactic	n/a		15:01
RBR-SoloT	100257 ✓		15:02 (1)
RBR-SoloT	100262 ✓		15:04
RBR-SoloT	100260 ✓		15:06
Nortek	6723 ✓		15:09
MicroCAT	4072 ✓		"
MicroCAT-ODO	12911 ✓		"
RBR-SoloT	100274 ✓		15:12
RBR-SoloT	100265 ✓		15:14
RBR-SoloT	100266 ✓		15:15
RBR-SoloT	100275 ✓		15:17
RBR-SoloT	100259 ✓		15:19
45' Syntactic and ADCP	5575		15:21
ADCP (down looking)	15579	lowered into horizontal beam	15:25
RBR-SoloT	100259 ✓		15:28
RBR-SoloT	100271 ✓		15:30
Nortek	5879 ✓		15:32
MicroCAT	6123 ✓		"
MicroCAT-ODO	13000 ✓		"
RBR-SoloT	100273 ✓		"
RBR-SoloT	100276 ✓		15:36
RBR-SoloT	100258 ✓		15:38

RAPID MOORING CRUISE REPORT FOR CRUISE JC145 FEBRUARY-APRIL 2017

RAPID-WATCH MOORING LOGSHEET

RECOVERY

Mooring **WBAL5**

Cruise **JC145**

NB: all times recorded in GMT

Date 28/3/2017

Site arrival time _____

Time of first ranging _____

ITEM	SER NO	COMMENT	TIME
Recovery Line	n/a		
Billings float	n/a		
4 x 17" glass	n/a		
4 x 17" glass	n/a		
4 x 17" glass	n/a		
BPR #1	0417		
BPR #2	0390		
Acoustic Release #1	1406		
Acoustic Release #2	1464		

Ascent Rate _____
 Time at end of recovery _____

Ranging

Time	Range 1	Range 2	Command/comment
1808	1181	✓	
1809	791	8203	
1810	✓	✓	
1811	✓	✓	
1812	✓	✓	
1813	790	✓	
18140	791	793	Release OK
" 1812	791	790	" "
" 1820	791	791	" "
" 1652	✓	✓	
" 1791	✓	✓	
" 1951	791	794	
" 2104	790	791	
238	790	791	
18200	✓	✓	
19290	790	791	VBCT, 9.1V
193130	1390	1391	
" 3220	1390	1390	VBCT, VBATT 8.1
" 3323	✓	✓	
" 3420	✓	✓	
" 3520	1390	1389	VBCT, 8.1V
032750	1960	1950	
" 2830	1951	1951	

Appendix C: Logsheets of deployed moorings

RAPID MOORING CRUISE REPORT FOR CRUISE JC145 FEBRUARY-APRIL 2017

RAPID-AMOC MOORING LOGSHEET DEPLOYMENT

Mooring **EBH4** Cruise **JC145**
 NB: all times recorded in GMT
 Date 1/3/17 Site arrival time _____
 Setup distance _____
 Start time 12:32 End time 15:49
 Start Position
 Latitude 27° 50.708 N Longitude 13° 33.502 W

ITEM	SER NO	COMMENT	TIME
McLane-12"	n/a		14:32
Recovery line	n/a		
Billings 3 sphere	n/a		
with Light	605-053	ser. 2808 7200	
Argos or Iridium Beacon	320217	Beacon ID = 3002140665370	
4 x 17" glass	n/a	208-01	
SBE37 SMP	5980		14:40
SBE37 SMP	5986		14:43
3 x 17" glass	n/a		14:47
SBE37 SMP	5986		14:48
SBE37 SMP	5988		14:51
2 x 17" glass	n/a		14:55
SBE37 SMP	6124		14:57
SBE37 SMP	5770		15:00
2 x 17" glass	n/a		15:05
SBE37 SMP	6320		15:06
SBE37 SMP	6331		15:07
2 x 17" glass	n/a		15:14
SBE37 SMP	6206		15:15
RCM11	0395		15:21
SBE37 SMP	5788		15:23
Swivel-SS	n/a		15:23
6 x 17" glass	n/a		15:23
Acoustic Release #1	1242	Record codes below	15:26
Acoustic Release #2	1352	Record codes below	15:30
600kg Anchor	n/a		15:49

Release #1 arm code _____
 Release #1 release code _____
 Release #2 arm code _____
 Release #2 release code _____
 Argos beacon #1 ID _____
 Argos beacon #2 ID _____

Anchor Drop Position
 Latitude 27° 51.059 N Longitude 13° 32.357 W

RAPID MOORING CRUISE REPORT FOR CRUISE JC145 FEBRUARY-APRIL 2017

RAPID-AMOC MOORING LOGSHEET

DEPLOYMENT

Mooring **EBH4L7**

Cruise **JC145**

NB: all times recorded in GMT

Date 1/3/17

Site arrival time _____

Setup distance _____

Start time 11:24

End time 16:32

Start Position
Latitude _____ Longitude _____

ITEM	SER NO	COMMENT	TIME
Recovery line	n/a		13:24
McLane-12"	n/a		13:26
Billings 4 sphere	n/a		"
with Light	203-072		"
Argos or Iridium Beacon	011-022	Beacon ID =	"
4 x 17" glass	n/a		15:28
4 x 17" glass	n/a		15:28
4 x 17" glass	n/a		15:29
SBE36/53	0047		16:31
SBE36/53	0003		"
Acoustic Release #1 (tripod)	1547	Record codes below	"
Acoustic Release #2 (tripod)	1548	Record codes below	"
600kg Anchor	n/a		"

Release #1 arm code _____
 Release #1 release code _____
 Release #2 arm code _____
 Release #2 release code _____
 Argos beacon #1 ID _____
 Argos beacon #2 ID _____

Anchor Drop Position
 Latitude 27° 52.106' N Longitude 13° 30.699' W

Uncorrected water depth 989 m (at anchor launch)
 Corrected water depth 757 m (at anchor launch)

RAPID MOORING CRUISE REPORT FOR CRUISE JC145 FEBRUARY-APRIL 2017

RAPID-AMOC MOORING LOGSHEET

DEPLOYMENT

Mooring EBH3 Cruise JC145
 NB: all times recorded in GMT
 Date 2/2/17 Site arrival time N/A
 Setup distance 1.5 km
 Start time 11:02 End time 12:40
 Start Position
 Latitude 27°47'21" N Longitude 13°45'76" W

ITEM	SER NO	COMMENT	TIME
Recovery line	n/a		11:02
McLane-12"	n/a		"
Billings 3 sphere	n/a		"
with Light	D03-071		"
Argos or Iridium Beacon	E03-079	Beacon ID = 30023406326920	"
4 x 17" glass	n/a		"
SBE37 SMP	5978		"
SBE37 SMP	3248		11:08
SBE37 SMP	6321		11:12
SBE37 SMP	6323		11:15
3 x 17" glass	n/a		11:19
SBE37 SMP	2363		11:21
SBE37 SMP	5989		11:24
5 x 17" glass	n/a		11:28
Nortek	9465	Order suspended. Note from down	11:30
SBE37 SMP	5363		11:34
SBE37 SMP	4062		11:38
4 x 17" glass	n/a		11:43
SBE37 SMP	5991		11:47
Nortek	1186	NOTE FROM DOWN BEACON AL	11:59
SBE37 SMP	5993		11:59
3 x 17" glass	n/a		12:04
SBE37 SMP	4060		12:07
Nortek	11855		12:11
SBE37 SMP	3361		12:14
3 x 17" glass	n/a		12:18
SBE37 SMP	5992		12:22
Nortek	12307		12:28
SBE37 SMP	6005		12:33
Swivel-SS	n/a		12:36
4 x 17" glass	n/a		"
Acoustic Release #1	1401	Record codes below	
Acoustic Release #2	1403	Record codes below	
1200kg Anchor	n/a		R'w



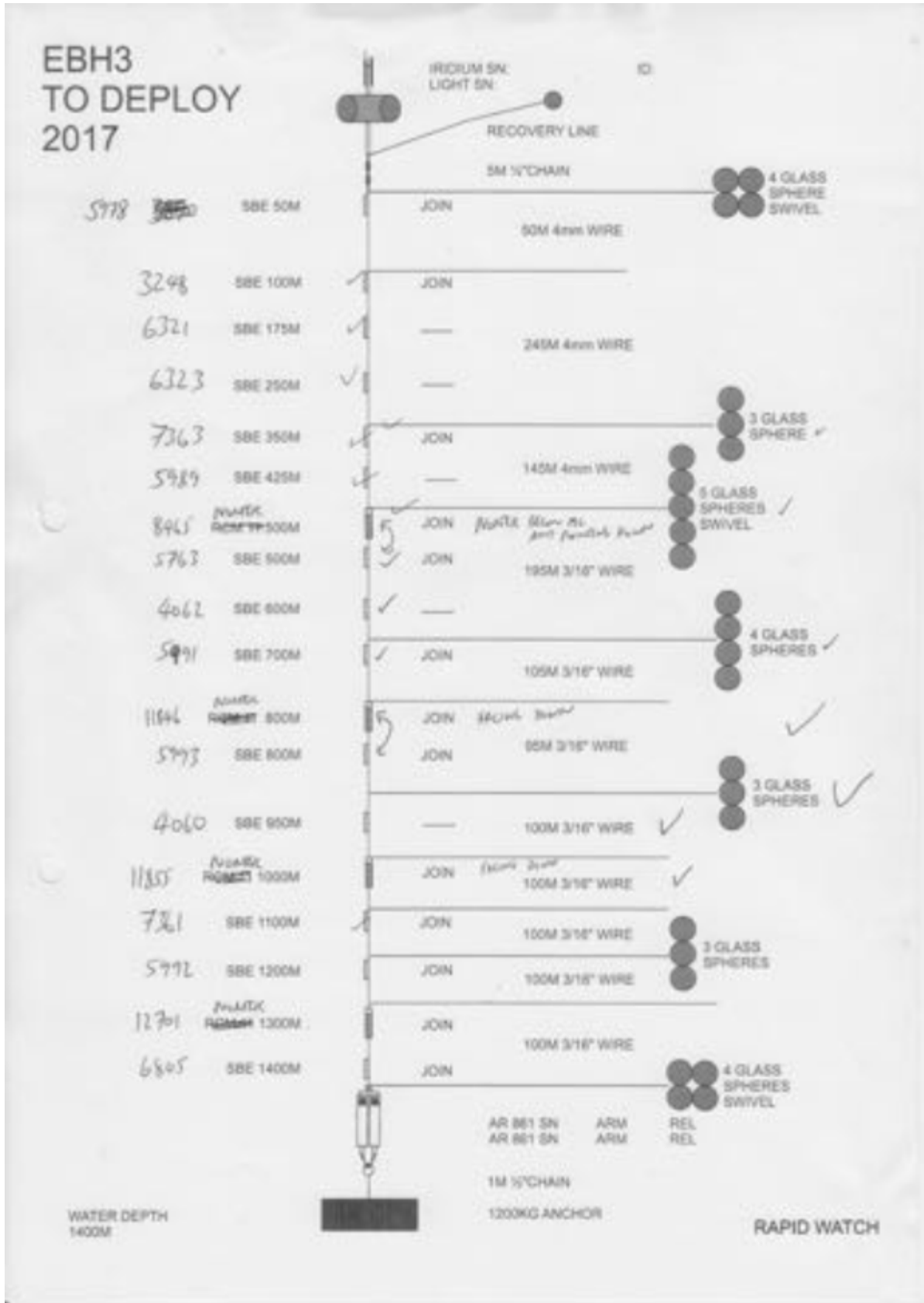
Anchor dragged when surface releases overboard.
 Had to be cut and end was the cable tied down
 Anchor down to ground but it tangled with releases
 float.

RAPID MOORING CRUISE REPORT FOR CRUISE JC145 FEBRUARY-APRIL 2017

Release #1 arm code []
Release #1 release code []
Release #2 arm code []
Release #2 release code []
Argos beacon #1 ID []
Argos beacon #2 ID []

Anchor Drop Position
Latitude 27° 48' 61.4" N Longitude -13° 44' 71.7" W

Uncorrected water depth 1418 (at anchor launch)
Corrected water depth ~~1418~~ 1420 (at anchor launch)



RAPID MOORING CRUISE REPORT FOR CRUISE JC145 FEBRUARY-APRIL 2017

RAPID-AMOC MOORING LOGSHEET

DEPLOYMENT

Mooring **EBH2**

Cruise **JC145**

NB: all times recorded in GMT

Date 2/3/17

Site arrival time 17:30

Setup distance 0.3 miles

Start time 18:33

End time 18:51

Start Position 27° 36.613' N

Latitude ~~27° 36.613' N~~ Longitude ~~14° 12.640' W~~ 14° 12.526' W

ITEM	SER NO	COMMENT	TIME
Recovery line	n/a		18:33
McLane 12"	n/a		
3 x Billings sphere	n/a		
with Light			
Argos or Iridium Beacon	<u>617 507 722</u>	Beacon ID =	
2 x 17" glass	n/a		18:35
SBE37 SMP	<u>6940</u>		
2 x 17" glass	n/a		18:40
SBE37 SMP	<u>4066</u>		"
RCM-11	<u>383</u>		18:42
SBE37 SMP	<u>6815</u>		18:44
4 x 17" glass	n/a		
Selvel	n/a		
Acoustic Release #1	<u>324</u>	Record codes below	
Acoustic Release #2	<u>1405</u>	Record codes below	
500kg Anchor	n/a		18:51

Release #1 arm code _____
 Release #1 release code _____
 Release #2 arm code _____
 Release #2 release code _____
 Argos beacon #1 ID _____
 Argos beacon #2 ID _____

Anchor Drop Position
 Latitude 27° 36.371' N Longitude 14° 12.640' W

Uncorrected water depth 2018 (at anchor launch)
 Corrected water depth 2016 (at anchor launch)

RAPID MOORING CRUISE REPORT FOR CRUISE JC145 FEBRUARY-APRIL 2017

RAPID-WATCH MOORING LOGSHEET

DEPLOYMENT

Mooring EBH1

Cruise JC145

NB: all times recorded in GMT

Date 03.03.17

Site arrival time 12:00

Setup distance 430m

End time 17:05

Start time 17:16

Start Position

Latitude 27° 13.335' N Longitude 15° 25.471' W

ITEM	SER NO	COMMENT	TIME
Recovery line	n/a		13:32
3 x Billings sphere	n/a		13:33
with Light	208-052		
Argos or Iridium Beacon	603-032	Beacon ID = 300 23406332630	
2 x 17" glass	n/a		13:34
SBE37 SMP	6125		
2 x 17" glass	n/a		13:42
RCM11	305		13:46
SBE37 SMP	6549		13:48
4 x 17" glass	n/a		13:49
Swivel-SS	n/a		
Acoustic Release #1	1015	Record codes below	
Acoustic Release #2	296	Record codes below	
500kg Anchor	n/a		13:55

Release #1 arm code _____
 Release #1 release code _____
 Release #2 arm code _____
 Release #2 release code _____
 Argos beacon #1 ID _____
 Argos beacon #2 ID _____

Anchor Drop Position
 Latitude 27° 13.333' N Longitude 15° 25.361' W

Uncorrected water depth 3036 (at anchor launch)
 Corrected water depth 2039 (at anchor launch)

Deployment rate 2.6 m/s

RAPID MOORING CRUISE REPORT FOR CRUISE JC145 FEBRUARY-APRIL 2017

RAPID-WATCH MOORING LOGSHEET

DEPLOYMENT

Mooring **EBH1L**
 NB: all times recorded in GMT
 Date 3/3/17
 Setup distance
 Start time 11:35
 Start Position
 Latitude 27° 11.128' N Longitude 15° 25.270' W

Cruise **JC145**
 Site arrival time ~11:30
 End time 11:45

ITEM	SER NO	COMMENT	TIME
Recovery line	n/a		11:35
McLane-12"	n/a		"
Billings 4 sphere	n/a		11:37
with Light	Dol - 049		"
Argos or Iridium Beacon	81-023	Beacon ID = 134364	"
4 x 17" glass	n/a		11:40
4 x 17" glass	n/a		11:40
4 x 17" glass	n/a		11:41
SBE26/53	nb 0448	Frame bumped ship	11:45
SBE26/53	0004		"
Acoustic Release #1 (tripod)	1203	Record codes below	"
Acoustic Release #2 (tripod)	1310	Record codes below	"
800kg Anchor	n/a		"

Release #1 arm code _____
 Release #1 release code _____
 Release #2 arm code _____
 Release #2 release code _____
 Argos beacon #1 ID 81-023
 Argos beacon #2 ID _____

Anchor Drop Position
 Latitude 27° 11.147' N Longitude 15° 25.009' W

Uncorrected water depth 3028 (at anchor launch)
 Corrected water depth 3031 (at anchor launch)

RAPID MOORING CRUISE REPORT FOR CRUISE JC145 FEBRUARY-APRIL 2017

RAPID-WATCH MOORING LOGSHEET

DEPLOYMENT

Mooring EBB

Cruise JC145

NOTE: all times recorded to GMT

Date 02 - 23 - 17

Site arrival time 13:10

Setup distance 1.2 km

Start time 13:33

End time 14:30

Start Position
Latitude 29° 35' 45" N Longitude 117° 16' 56" W

ITEM	Serial No	COMMENT	TIME
Recovery line	N/A		12:43
Bilge float	N/A		13:04
with light	505 - 1703	BL / 01 - 2017-01-01 1703	-
Apex or Huber Beacon	503 - 076	Beacon ID = 503 - 076 - 003 - 076	-
2 x 17" glass	N/A		13:35
SBC37 MoorCAT	511		-
2 x 17" glass	N/A		13:42
SBC37 MoorCAT	511		-
RCM11	1103		14:19
SBC37 MoorCAT	511		14:26
8 x 17" glass	N/A		-
Acoustic Release #1	1103	Recover codes below	14:33
Acoustic Release #2	1103	Recover codes below	-
200kg Anchor	N/A		-

Release #1 arm code _____
 Release #1 release code _____
 Release #2 arm code _____
 Release #2 release code _____

Anchor Drop Position
 Latitude 29° 34' 22" N Longitude 117° 16' 58" W

Uncorrected water depth 5500 m (at anchor launch)
 Corrected water depth _____ (at anchor launch)

RAPID MOORING CRUISE REPORT FOR CRUISE JC145 FEBRUARY-APRIL 2017

RAPID-WATCH MOORING LOGSHEET

DEPLOYMENT

Mooring EB1

Cruise JC145

NB: all times recorded in GMT

Date 10/3/17

Site arrival time 08:00

Setup distance 5 miles

Start time 17:00

End time

Start Position

Latitude 23°42.16N Longitude 24°29.1W

ITEM	SER NO	COMMENT	TIME
Mini-Trirays	n/a		13:05
24 5" syntactic float	n/a 24-03		13:07
with Light	103-055		
Argos or Iridium Beacon	402-001	Beacon ID = J60 230 061 461 990	
8 x 17" glass (parallel)	n/a		13:10
RAS-500	PL 1031-01		13:16
Control pCO2	62-081-010		
SeaFET	103		
Swivel-SS	n/a		
MC-SMP-000	1011		
SBE37 IMP	391		
SBE37 IMP	4202		13:21
37" McLa. SS	17-05		13:29
with Light	811-019		"
Argos or Iridium Beacon	401-027	Beacon ID = 46500	
Swivel-SS	n/a		
SBE37 SMP	3626		
SBE37 SMP	4200		13:32
SBE37 SMP	3262		13:36
SBE37 SMP	3911		13:40
MC-SMP-000	10519		"
4 x 17" glass	n/a		13:46
SBE37 SMP	3683		13:50
4 x 17" glass	n/a		13:59
SBE37 SMP	2928		14:01
MC-SMP-000	10542		"
SBE37 SMP	4303		14:07
4 x 17" glass	n/a		14:14
SBE37 SMP	2910		14:19
RCM11	451	5 then was switched	14:20
MC-SMP-000	10517		14:23
4 x 17" glass	n/a		14:34
SBE37 SMP	3834		14:36
MC-SMP-000	10545	5 switched	14:43
SBE37 SMP	5223		14:48

RAPID MOORING CRUISE REPORT FOR CRUISE JC145 FEBRUARY-APRIL 2017

5 x 17" glass	n/a	marker over shackles nicked	15:02
SBE37 SMP	2271	conting of net (bapt it up)	15:07
SBE37 SMP	2265		15:24
5 x 17" glass	n/a		15:34
MC-SMP-ODO	10546		15:44
SBE37 SMP	5260		15:44
4 x 17" glass	n/a		15:54
SBE37 SMP	3231		16:02
4 x 17" glass	n/a		16:18
SBE37 SMP	4799		16:23
RCM11			16:40
SBE37 SMP		w 5-10m below RCM11	16:42
5 x 17" glass	n/a		16:52
Acoustic Release #1	322	Record codes below	17:49
Acoustic Release #2	1491	Record codes below	17:49
1600kg Anchor	n/a		17:51

Release #1 arm code _____
 Release #1 release code _____
 Release #2 arm code _____
 Release #2 release code _____
 Argos beacon #1 ID _____
 Argos beacon #2 ID _____

Anchor Drop Position
 Latitude 23°45'44" Longitude 24°09'44"

Uncorrected water depth 5045 (at anchor launch)
 Corrected water depth _____ (at anchor launch)

RAPID MOORING CRUISE REPORT FOR CRUISE JC145 FEBRUARY-APRIL 2017

RAPID-WATCH MOORING LOGSHEET

DEPLOYMENT

Mooring EB1L12

Cruise JC145

NB: all times recorded in GMT

Date 7/3/17

Site arrival time _____

Setup distance _____

Start time 16:33 (16:53:00)


End time 17:01

Start Position 16:53

Latitude _____ Longitude _____

ITEM	SER NO	COMMENT	TIME
Recovery line	n/a		16:53
McLane-12"	n/a		
Billings float	n/a		16:54
with Light	X01-098		
Argos or McLane Beacon	X01-011	Beacon ID = 46093	
4 x 17" glass	n/a		16:54
4 x 17" glass	n/a		16:55
4 x 17" glass	n/a		16:56
SBE26/53	0899		16:57
SBE26/53	0435		
Acoustic Release #1 (tripod)	049 971	Record codes below	
Acoustic Release #2 (tripod)	1731	Record codes below	
600kg Anchor	n/a		dropped: 17:01

Release #1 arm code _____
 Release #1 release code _____
 Release #2 arm code _____
 Release #2 release code _____
 Argos beacon #1 ID _____
 Argos beacon #2 ID _____



— TRACY N. SEC

Anchor Drop Position

Latitude 23° 42.00' N Longitude 24° 8.50' W

Uncorrected water depth 5050.5m (at anchor launch)

Corrected water depth _____ (at anchor launch)

RAPID MOORING CRUISE REPORT FOR CRUISE JC145 FEBRUARY-APRIL 2017

RAPID-WATCH MOORING LOGSHEET

DEPLOYMENT

Mooring **NOG**
 NB: all times recorded in GMT

Cruise **JC145**

Date 14/3/17
 Setup distance 1.5 miles
 Start time 16:22
 Start Position
 Latitude 23° 46.35' N Longitude 41° 07.00' W

Site arrival time ~12:00
 End time 16:36

ITEM	SER NO	COMMENT	TIME
Recovery line	n/a		14:09
Billings Float	n/a		14:09
with Light	603-095		"
12 x 17" glass	n/a		14:11
Swivel	n/a		
Sediment Trap	12253-02		14:16
Nortek	3421	Light beeper against side on way in	"
Sediment Trap	12432-01		14:23
Nortek	3430		"
10 x 17" glass	n/a		14:56
MicroCAT	3280		15:06
Acoustic Release #1	2481		"
Acoustic Release #2	242		"
850kg Anchor	n/a		15:36

Release #1 arm code _____
 Release #1 release code _____
 Release #2 arm code _____
 Release #2 release code _____
 Argos beacon #1 ID _____
 Argos beacon #2 ID _____

Anchor Drop Position
 Latitude 23° 45.33' N Longitude 41° 05.74' W

Uncorrected water depth _____ (at anchor launch)
 Corrected water depth _____ (at anchor launch)

RAPID MOORING CRUISE REPORT FOR CRUISE JC145 FEBRUARY-APRIL 2017

RAPID-WATCH MOORING LOGSHEET

DEPLOYMENT

Mooring **MAR3**

Cruise **JC145**

NB: all times recorded in GMT

Date 15/03/17

Site arrival time 16:50

Setup distance 3.5 nautical

Start time 17:24

End time 21:37

Start Position

Latitude 23° 50.15' N Longitude 41° 08.67' W

ITEM	SER NO	COMMENT	TIME
Pickup float	n/a		17:34
3 x Mini-Triptyc	n/a		"
SBE37 MICROCAT	3254		17:34
24 5' syntactic float	n/a 24-2		17:38
with Light	501-18		"
and Argos Beacon	621-177	Beacon ID = ... - 063337470	"
SBE37 MICROCAT	6418		"
37' MoLa SS	37-26		17:43
with Light	Taf-079	but side of the array	"
and Argos Beacon	094	Beacon ID = 24027	"
Swivel-SS	n/a		
SBE37 MICROCAT	6817		17:45
SBE37 MICROCAT	6115		17:48
SBE37 MICROCAT	3257		17:51
SBE37 MICROCAT	4307		17:57
SBE37 MICROCAT	5749		18:00
10 x 17" glass	n/a		18:03
SBE37 MICROCAT	4710		18:11
SBE37 MICROCAT	3214		18:16
SBE37 MICROCAT	5474		18:23
RCM11	448		18:33
SBE37 MICROCAT	3207		18:37
8 x 17" glass	n/a		18:46
Swivel-Ti	n/a		"
SBE37 MICROCAT	3873		18:52
4 x 17" glass	n/a		19:06
SBE37 MICROCAT	4306		19:07
4 x 17" glass	n/a		19:28
SBE37 MICROCAT	3230		19:29
4 x 17" glass	n/a		19:43
SBE37 MICROCAT	3207		19:46
4 x 17" glass	n/a		20:01
SBE37 MICROCAT	5485		20:04
SBE37 MICROCAT	7470		20:17
4 x 17" glass	n/a		20:24

RAPID MOORING CRUISE REPORT FOR CRUISE JC145 FEBRUARY-APRIL 2017

SBE37 MICROCAT	762		20:33
S4			20:37
7 x 17" glass	n/a		20:37
Swivel-Ti	n/a		
Acoustic Release #1	2228	Record codes below	20:43
Acoustic Release #2	2240	Record codes below	20:43
1800kg Anchor	n/a		21:59

Release #1 arm code _____
 Release #1 release code _____
 Release #2 arm code _____
 Release #2 release code _____
 Argos beacon #1 ID _____
 Argos beacon #2 ID _____

Anchor Drop Position
 Latitude 23° 52' 35" N Longitude 41° 25' 00" W

Uncorrected water depth 5025 7 m² depth to CTD at anchor launch
 Corrected water depth _____ (at anchor launch)

RAPID MOORING CRUISE REPORT FOR CRUISE JC145 FEBRUARY-APRIL 2017

RAPID-WATCH MOORING LOGSHEET

DEPLOYMENT

Mooring **MAR3L11**
 NB: all times recorded in GMT
 Date 17/3/17
 Setup distance
 Start time 15:56
 Start Position
 Latitude Longitude

Cruise **JC145**
 Site arrival time 15:52
 End time 16:01

ITEM	SER NO	COMMENT	TIME
Recovery line	n/a		15:56
Micane-12"	n/a		
Balings & sphere	n/a		
with Light	Acg-037		
Argos or Inertial Beacon	Yol-007	Beacon ID = 46471	
31" syntactic + beam Aliv	31-10		15:58
34" syntactic + beam Aliv	34-10		16:00
Lander frame with	n/a		16:01
SBE26/S3	0086		↓
SBE26/S3	0086		
Acoustic Release #1	227	Record codes below	
Acoustic Release #2	267	Record codes below	
600kg Anchor	n/a		

Release #1 arm code
 Release #1 release code
 Release #2 arm code
 Release #2 release code
 Argos beacon #1 ID
 Argos beacon #2 ID

Anchor Drop Position
 Latitude Longitude

Uncorrected water depth (at anchor launch)
 Corrected water depth (at anchor launch)

RAPID MOORING CRUISE REPORT FOR CRUISE JC145 FEBRUARY-APRIL 2017

RAPID-WATCH MOORING LOGSHEET

DEPLOYMENT

Mooring **MAR1**

Cruise **JC145**

NB: all times recorded in GMT

Date 19/3/17

Site arrival time 07:45

Setup distance 4.5 m

Start time 12:34

End time _____

Start Position

Latitude 2° 12.04' N Longitude 171° 49.91'

ITEM	SER NO	COMMENT	TIME
Recovery line	n/a		12:34
Mini-Trawl	n/a		
24.5" syntactic float		<i>with 2 floats</i>	12:36
with Light	A01-012		"
Argos or Iridium Beacon	C01-007	Beacon ID = 3-0011 Jan 2014 1161130	"
8 x 17" glass	n/a		"
RAS-000	13278-01		12:41
Control pCO2	60-0312-005	<i>+ 0312-005 100-01-0215-004</i>	"
SeaPET	104		"
Swivel-05	n/a		"
MC-SMP-000	14100		"
SBE37 MICROCAT	3570		"
SBE37 MICROCAT	3912		12:44
37" McLa. SS	37-03		12:49
with Light			"
Argos or Iridium Beacon	Y01-016	Beacon ID = 06459	"
Swivel-05	n/a		"
SBE37 MICROCAT	3249		12:50
SBE37 MICROCAT	5705		12:54
SBE37 MICROCAT	3207		12:57
MC-SMP-000	10513		13:01
SBE37 MICROCAT	5280		"
SBE37 MICROCAT	6027		13:07
9 x 17" glass	n/a		13:16
MC-SMP-000	14114		13:17
SBE37 MICROCAT	3249		"
SBE37 MICROCAT	3216		13:25
SBE37 MICROCAT	3213		13:30
RCM-11	645		13:40
MC-SMP-000	14115		13:42
SBE37 MICROCAT	3252		13:46
12 x 17" glass	n/a		13:56
Swivel-T1	n/a		"
MC-SMP-000	14118		14:07
SBE37 MICROCAT	5705		14:06

RAPID MOORING CRUISE REPORT FOR CRUISE JC145 FEBRUARY-APRIL 2017

8 x 17" glass	n/a		14:24
SBE37 MICROCAT	6825		14:27
SBE37 MICROCAT	6320		14:42
3 x 17" glass	n/a		14:57
MC-SMP-ODD	10520		15:03
SBE37 MICROCAT	4178		15:04
4 x 17" glass	n/a		15:22
SBE37 MICROCAT	6333		15:25
SBE37 MICROCAT	3933		15:33
4 x 17" glass	n/a		15:56
SBE37 MICROCAT	3277		16:05
S4	356 125 72		16:11
9 x 17" glass	n/a		16:18
Swivel-TI	n/a		
Acoustic Release #1	2223	Record codes below	17:16
Acoustic Release #2	2226	Record codes below	17:16
2100kg Anchor	n/a		17:20

Release #1 arm code _____
 Release #1 release code _____
 Release #2 arm code _____
 Release #2 release code _____
 Argos beacon #1 ID _____
 Argos beacon #2 ID _____

Anchor Drop Position
 Latitude 24° 10.00' N Longitude 47° 34.60' W

Uncorrected water depth ~~511~~ 516 (at anchor launch)
 Corrected water depth 511 (at anchor launch)



RAPID MOORING CRUISE REPORT FOR CRUISE JC145 FEBRUARY-APRIL 2017

RAPID-WATCH MOORING LOGSHEET

DEPLOYMENT

Mooring **MAR1L11**
 NB: all times recorded in GMT
 Date 13/04/17 18/01/17
 Setup distance _____
 Start time _____
 Start Position _____
 Latitude _____ Longitude _____

Cruise **JC145**
 Site arrival time 17:00
 End time _____

ITEM	SER NO	COMMENT	TIME
Recovery line	n/a		17:05
McLane-12"	n/a		6
31" syntactic float	n/a 31-07		17:10
Argos or Iridium Beacon	Y01-013	Beacon ID = 06978	
34" syntactic float	n/a 34-04	(34-04)	17:12
with Light	Y01-014		
Argos or Iridium Beacon		Beacon ID =	
SBE26/S3	0432		17:19
SBE26/S3	0079		↓
Acoustic Release #1 (tripod)	2125	Record codes below	
Acoustic Release #2 (tripod)	2143	Record codes below	
600kg Anchor	n/a		

Release #1 arm code _____
 Release #1 release code _____
 Release #2 arm code _____
 Release #2 release code _____
 Argos beacon #1 ID _____
 Argos beacon #2 ID _____

Anchor Drop Position
 Latitude _____ Longitude _____

Uncorrected water depth _____ (at anchor launch)
 Corrected water depth _____ (at anchor launch)

RAPID MOORING CRUISE REPORT FOR CRUISE JC145 FEBRUARY-APRIL 2017

RAPID-WATCH MOORING LOGSHEET

DEPLOYMENT

Mooring **MAR0**

Cruise **JC145**

NB: all times recorded in GMT

Date 20/03/2017

Site arrival time 13:40

Setup distance _____

Start time 14:27

End time 14:52

Start Position

Latitude 25° 3.24' Longitude 52° 1.52'

ITEM	SER NO	COMMENT	TIME
McLane-12"	n/a		14:22
Billings 3 sphere	n/a		14:23
with Light	481-020		
Argos or Iridium Beacon	482-049	Beacon ID = 300234041441230	14:24
4 x 17" glass	n/a		14:29
SBE37 SMP	6323		14:34
SBE37 SMP	6326		14:33
SBE37 SMP	6332		14:36
SBE37 SMP	6337		14:37
S4	57612571		14:42
SBE37 SMP	4174		14:43
34" Syntactic buoy			14:44
Acoustic Release #1	227	Record codes below	14:45
Acoustic Release #2	230	Record codes below	"
500kg Anchor	n/a		14:52

Release #1 arm code _____
 Release #1 release code _____
 Release #2 arm code _____
 Release #2 release code _____
 Argos beacon #1 ID _____
 Argos beacon #2 ID _____

Anchor Drop Position
 Latitude 25° 3.45' N Longitude 52° 1.31' W

Uncorrected water depth _____ (at anchor launch)
 Corrected water depth 45m (at anchor launch)

RAPID MOORING CRUISE REPORT FOR CRUISE JC145 FEBRUARY-APRIL 2017

RAPID-WATCH MOORING LOGSHEET

DEPLOYMENT

Mooring **WB6** Cruise **JC145**
 NB: all times recorded in GMT
 Date 6/4/2017 Site arrival time 1343
 Setup distance 540 m
 Start time 1513 End time 1544
 Start Position
 Latitude 26.4971°N Longitude 70.5225°W

57 meters
 rough balls

ITEM	SER NO	COMMENT	TIME
Recovery Line	n/a		15:13
31" syntactic			"
With Light	702-071		---
And Magnifridum	202-052	300234 06/662220	---
SBE MicroCAT	6332		15:23
SBE MicroCAT	5245		15:23
SBE MicroCAT	5234		15:24
SBE MicroCAT	3907		15:31
Nortek	6083		15:33
SBE MicroCAT	6113		15:34
31" SYNTACTIC			15:35
34" SYNTACTIC			15:37
BPR #1	0060		15:44
BPR #2	0051		"
Acoustic Release #1 (tripod)	917	Record codes below	"
Acoustic Release #2 (tripod)	2077	Record codes below	"
500kg Anchor	n/a		154420

1K10.

Release #1 arm code _____
 Release #1 release code _____
 Release #2 arm code _____
 Release #2 release code _____
 Argos beacon #1 ID _____
 Argos beacon #2 ID _____

Anchor Drop Position
 Latitude 26.4946°N Longitude 70.5234°W

Uncorrected water depth 5434.2 (at anchor launch)
 Corrected water depth 5493 (at anchor launch)

15 48 40 634 647
 15 50 10 828 840
 15 51 40 1017 1030
 15 53 10 1204 1218

RAPID MOORING CRUISE REPORT FOR CRUISE JC145 FEBRUARY-APRIL 2017

RAPID-WATCH MOORING LOGSHEET

DEPLOYMENT

Mooring WB4

Cruise JC145

NB: all times recorded in GMT

Date 2/11/2017

Site arrival time 09:00

Setup distance 4 nodes

Start time 13:30

End time 18:48

Start Position

Latitude 26° 27.56' N Longitude 70° 47.69' W

ITEM	SER NO	COMMENT	TIME
Recovery Line	n/a		13:30
3 TRYMSYN floats	n/a		13:31
MicroCAT	3233		"
MicroCAT-ODO	10542		"
4F syntactic + ADCP	10584	300 234 061 660 210	13:36
with Argos beacon	202-04		"
and light	W03-053		"
Nortek	6805		"
MicroCAT	6839		13:39
4F syntactic	n/a		13:46
with Argos beacon	202-055	300 234 061 660 250	"
and light	Argo-025		"
MicroCAT	3901		13:53
Nortek	9502		13:56
MicroCAT	3843		"
MicroCAT-ODO	10543		"
MicroCAT	6838		14:03
Nortek	9810		14:10
MicroCAT	6802		14:12
MicroCAT-ODO	10544		"
MicroCAT	6041		14:19
12 x Orange CF-10s	n/a	11 orange & 1 yellow	14:30
Nortek	9409		"
MicroCAT	7681		14:32
Nortek	9423		14:42
MicroCAT-ODO	10545		"
5 x yellow CF-10s	n/a		14:43
MicroCAT	4635		14:49
5 x yellow CF-10s	n/a		15:01
Nortek	9439		"
MicroCAT	3255		15:04
MicroCAT-ODO	1417		"
5 x yellow CF-10s	n/a		15:19
MicroCAT	3900		15:21

RAPID MOORING CRUISE REPORT FOR CRUISE JC145 FEBRUARY-APRIL 2017

5 x yellow CF-16s	n/a	15:36
Nortek	9444	"
MicroCAT	6799	15:37
5 x yellow CF-16s	n/a	15:53
MicroCAT	3484	16:08
MicroCAT-ODO	10556	16:08
5 x yellow CF-16s	n/a	16:12
Nortek	13482	"
MicroCAT	5771	16:14
MicroCAT	578	16:29
Nortek	13588	16:34
10 x glass	n/a	16:40
Acoustic Release 1	2221	16:43
Acoustic Release 2	418	"
2700kg Anchor	n/a	17:43:18

Release #1 arm code
 Release #1 release code
 Release #2 arm code
 Release #2 release code
 Acoustic beacon #1 ID
 Acoustic beacon #2 ID



16:10:00
 16:18:00

702-00
~~900-00~~ 002-039

Anchor Drop Position

Latitude 26° 26.98' N Longitude 75° 43.22' W

Uncorrected water depth 4648.2 m (at anchor launch)
 Corrected water depth 4623.6 m (at anchor launch)

RAPID MOORING CRUISE REPORT FOR CRUISE JC145 FEBRUARY-APRIL 2017

RAPID-WATCH MOORING LOGSHEET

DEPLOYMENT

Mooring **WB4L**
 NB: all times recorded in GMT
 Date 2/14/2012
 Setup distance 0
 Start time 1912
 Start Position
 Latitude _____ Longitude _____

Cruise **JC145**
 Site arrival time _____
 End time 1912

ITEM	SER NO	COMMENT	TIME
Recovery line	n/a		1912-11
DeepWater Buoyancy Lander			"
With Light		confirmed working	"
Argos Iridium Beacon	703-704	Beacon ID = 300234061666	"
SBE26/S3			"
SBE26/S3			"
Acoustic Release #1	2034	Record codes below	"
Acoustic Release #2	1435	Record codes below	"

Release #1 arm code _____
 Release #1 release code _____
 Release #2 arm code _____
 Release #2 release code _____
 Argos beacon #1 ID _____

Anchor Drop Position
 Latitude _____ Longitude _____

Uncorrected water depth _____ (at anchor launch)
 Corrected water depth _____ (at anchor launch)

SL	Time	range 1	range 2	
2079	191430	-	118.6	
"	191500	136	140	} 42-49 m/min
"	" 30	157	161	
	191600	178	183	
	191700			
	191900	312	-	≈ 44
	192000	1524	1529	
	192130	1547	1551	≈ 46 m/min

AT Δ Position 1. SO NOT UNDER MOORING. → W/12 MINS ONLY
 SN 1526 20:45:00 4858 4865 } 33 m/min
 20:46:00 4865 4874
 20:46:40 4891 4897
 20:46:30 5129 5143
 20:47:00 5171 5180

RAPID MOORING CRUISE REPORT FOR CRUISE JC145 FEBRUARY-APRIL 2017

	21-06-10	/	/	
②	21-06-30	5281	5281	
	21-07-00	1766x	2100x	
④	21-07-00	5282	5281	
"	21-35-40	5464	5464	
535	21-37-00	5469	5469	
3rd Position				
③	22-00-15	5506	1737x	} For 810 * 2000x MAC.
	22-01-25	5511	4983x	
	22-02-00	1106x	5513	
	22-02-25	5514	3334x	

RAPID MOORING CRUISE REPORT FOR CRUISE JC145 FEBRUARY-APRIL 2017

RAPID-WATCH MOORING LOGSHEET

DEPLOYMENT

Mooring **WBH2**

Cruise **JC145**

NB: all times recorded in GMT

Date 1/4/2017

Site arrival time overnight

Setup distance 2.5 miles

Start time 13:30

End time 16:13

Start Position

Latitude 26.5126°N Longitude 76.652°W

ITEM	SER NO	COMMENT	TIME
Recovery Line	n/a		13:30
Billings float	n/a	Argos beacon #21 300234081663230	13:31
12x 17" glass	n/a	Light WRS-002	13:34
RAS-500	13278-04		13:40
Nortek	6251		"
MicroCAT-ODO	14142		13:42
MicroCAT-ODO	12700		13:55
7 x 17" glass	n/a		14:04
Nortek	6253		"
MicroCAT	6118		14:06
5 x 17" glass	n/a		14:20
Nortek	9266		"
MicroCAT	6811		14:30
MicroCAT-ODO	14149		14:43
5 x 17" glass	n/a		14:53
Swivel	n/a		"
Nortek	9402		"
MicroCAT	915934		14:55
MicroCAT	6122		15:08
5 x 17" glass	n/a		15:18
Nortek	9406		"
MicroCAT	4468		15:22
8x 17" glass	n/a		15:25
Acoustic Release #1	2222		15:29
Acoustic Release #2	2225		"
1850kg Anchor	n/a		16:13:33

Release #1 arm code

Release #1 release code

Release #2 arm code

Release #2 release code

Argos beacon #1 ID

Argos beacon #2 ID

300234081663230

Anchor Drop Position

Unconv. water depth

Corr

26.4812°

76.6402°W

4672

4729

76.6264°W

76.6264°W

Both releases talking

RAPID MOORING CRUISE REPORT FOR CRUISE JC145 FEBRUARY-APRIL 2017

RAPID-WATCH MOORING LOGSHEET

DEPLOYMENT

Mooring WB2

Cruise JC145

NB: all times recorded in GMT

Date 30/3/17

Site arrival time _____

Setup distance ± n/a

Start time 12:37

End time 17:00:20

Start Position
Latitude 26° 56.26' N Longitude 76° 48.96' W

ITEM	SER NO	COMMENT	TIME
Recovery line	n/a		13:37
3 x Mini-Trimast	n/a		13:58
SBE37 SMP	4795		13:59
30' syntactic float	605-038		13:46
with Light	202-018		"
Argos or Iridium Beacon		Beacon ID = 300234061669220	"
Nortek	6516		"
SBE37 SMP	3221		13:47
51' syntactic float	704"		13:54
with Light	202-020		"
Argos or Iridium Beacon	304"	Beacon ID = 82895	"
Nortek	5899		"
SBE37 SMP	6834		13:56
SBE37 SMP	4721		14:02
2 x 17" glass	n/a		14:06
Nortek	5962		"
SBE37 SMP	6829		14:10
SBE37 SMP	4714		14:17
2 x 17" glass	n/a		14:22
Nortek	6049		"
SBE37 SMP	4714 3253		14:26
SBE37 SMP	5783		14:32
10 x 17" glass	n/a		14:41
Nortek	6119 6083		"
SBE37 SMP	3234		14:44
Nortek	4452 6119		14:54
SBE37 SMP	3222		14:55
5 x 17" glass	n/a		15:03
SBE37 SMP	5723		"
SBE37 SMP	3206		15:09
Nortek	6132		15:16
5 x 17" glass	n/a		15:27
SBE37 SMP	5766		"
SBE37 SMP	3206 3256		15:40
2 x 17" glass	n/a		15:47

6119

RAPID MOORING CRUISE REPORT FOR CRUISE JC145 FEBRUARY-APRIL 2017

date 16-50

Nortek	6196		15.47
5 x 17" glass	n/a		18.00
SBE37 SMP	3224		*
SBE37 SMP	3224		16.15
10 x 17" glass	n/a		16.18
Acoustic Release #1	361		
Acoustic Release #2	1357	Record codes below	
2500kg Anchor	n/a	Record codes below	12:00 20

Release #1 arm code _____
 Release #1 release code _____
 Release #2 arm code _____
 Release #2 release code _____
 Argos beacon #1 ID _____
 Argos beacon #2 ID _____

Anchor Drop Position
 Latitude 26° 58.18' N Longitude 476° 24.29' W
 Uncorrected water depth 3825.90 (at anchor launch)
 Corrected water depth 2895.40 (at anchor launch)

10
 altitudes ('conv', start time, end time,
 'time lat long')
 ('start', 'time depth')
 ('04120')
 recorder (lat, long, uncorr depth)

RAPID MOORING CRUISE REPORT FOR CRUISE JC145 FEBRUARY-APRIL 2017

RAPID-WATCH MOORING LOGSHEET

DEPLOYMENT

Mooring WB1

Cruise JC145

NB: all times recorded in GMT

Date 30/03/17

Site arrival time _____

Setup distance _____

End time _____

Start time 18:48

Start Position _____

Latitude _____ Longitude _____

ITEM	SER NO	COMMENT	TIME
Recovery line	n/a		18:48
Mini-Trinayn	n/a		18:50
30' syntactic float	n/a		"
with Light	811-018		"
and Argos Beacon	402-043	Beacon ID = 340254-061667224	"
8 x 17' glass	n/a		"
RAS-500 with	15279		18:55
Controls	COLM14-60L		"
SeaFET	721-0153		"
MC-MICROCAT-000	14151		"
RBR-SoloT	100251		"
SBE37 MicroCAT	6853		"
8 x 17' glass			19:03
Nonak	5570		"
SBE37 MICROCAT	3916		"
RBR-SoloT	100274		19:06
RBR-SoloT	100257		19:08
45' syntactic float	n/a		19:13
with Light	A02-020		"
and Argos Beacon	A02-013	Beacon ID = 121714	"
RBR-SoloT	100263		"
RBR-SoloT	100267		19:15
RBR-SoloT	100263		19:17
Nonak	5845		19:23
SBE37 MICROCAT	6831		"
MC-MICROCAT-000	14145		"
RBR-SoloT	100252		19:26
RBR-SoloT	100270		19:27
RBR-SoloT	100260		19:29
RBR-SoloT	100273		19:30
RBR-SoloT	100259		19:32
ADCP+44" Sphere up looking	6476		19:37
75kHz ADCP down looking	10583		19:43
Seval-T1	n/a		"
RBR-SoloT	100271		"

19:04



RAPID MOORING CRUISE REPORT FOR CRUISE JC145 FEBRUARY-APRIL 2017

RBR-SoLoT	100266		19:44
Nortek			19:48:52
SBE37 MICROCAT		100-	"
MC-MICROCAT-000		R.R.: 262, 264, 265, 272, 275, 276	"
2 x 17" glass	n/a		20:07
Nortek	12312		"
SBE37 MICROCAT	5772		"
Swivel-Ti	n/a		"
2 x 17" glass	n/a		20:17
Acoustic Release #1	1202	Record codes below	20:22
Acoustic Release #2	251	Record codes below	"
2400kg Anchor	n/a		21:53

Release #1 arm code
 Release #1 release code
 Release #2 arm code
 Release #2 release code
 Argos beacon #1 ID
 Argos beacon #2 ID

Anchor Drop Position
 Latitude _____ Longitude _____

Uncorrected water depth _____ (at anchor launch)
 Corrected water depth _____ (at anchor launch)

ITEM	SERIAL num	Time
R.R.	100 262	19:52
R.R.	100 264	19:53
"	100 265	19:55
"	100 272	19:57
"	100 275	19:57
"	100 276	20:00
"	100 277	20:02
"	100 278	20:04
"	100 255	20:10
"	100 256	20:12
"	100 271	20:17

RAPID MOORING CRUISE REPORT FOR CRUISE JC145 FEBRUARY-APRIL 2017

RAPID-WATCH MOORING LOGSHEET

DEPLOYMENT

Mooring **WBADCP**

Cruise **JC145**

NB: all times recorded in GMT

Date 28/3/17

Site arrival time 17:42

Setup distance n/a

Start time 17:42

End time 17:48

Start Position

Latitude n/a Longitude _____

ITEM	SER NO	COMMENT	TIME
Recovery line	n/a		17:42
40' syntactic float	n/a		17:44
with Light	1303-076		"
Argos Iridium Beacon	AD3-474	Beacon ID = 121 775	"
ADCP	23643		"
Acoustic Release #1	2220	Record codes below [redacted]	17:46
Acoustic Release #2	2224	Record codes below [redacted]	"
800kg Anchor	n/a		17:48:3

Release #1 arm code [redacted]
 Release #1 release code [redacted]
 Release #2 arm code [redacted]
 Release #2 release code [redacted]
 Argos beacon #1 ID 121 775
 Argos beacon #2 ID —

Anchor Drop Position
 Latitude 26° 31.82' N Longitude 76° 52.00' W

Uncorrected water depth 500m (at anchor launch)
 Corrected water depth _____ (at anchor launch)

300 m from snath.

Temperature

#1, [redacted] 183220, —, 1588
 183250, 1588, 1588
 183360, —, 1588
 #2, 192870, —, —
 " 2900, 1035, 1035
 3020, 1036, 1036
 #3, 010620 2370, 2399
 " 50 2227, 7747
 010740, 1996, 6337
 010820, 1807, —

RAPID MOORING CRUISE REPORT FOR CRUISE JC145 FEBRUARY-APRIL 2017

RAPID-WATCH MOORING LOGSHEET

DEPLOYMENT

Mooring WBAL67 Cruise JC145
 NB: all times recorded in GMT
 Date 28/3/17 Site arrival time 2132
 Setup distance _____ End time 2136
 Start time 2132
 Start Position
 Latitude 26.5375°N Longitude 76.8666°W

ITEM	SER NO	COMMENT	TIME
Recovery line	n/a	op	2132
Billing-12"	n/a		2133
Billings 3 sphere	n/a		"
with Light	1101 027		"
Argos or Argos Beacon	803-099	Beacon ID = 129571	"
4 x 17" glass	n/a		2134
4 x 17" glass	n/a		"
4 x 17" glass	n/a		2135
SBE26/53	0478		2136
SBE26/53	0054		"
Acoustic Release #1 (tripod)	912	Record codes below	"
Acoustic Release #2 (tripod)	911	Record codes below	"
1200kg Anchor	n/a		213650

Release #1 arm code _____
 Release #1 release code _____
 Release #2 arm code _____
 Release #2 release code _____
 Argos beacon #1 ID 129571
 Argos beacon #2 ID _____

Anchor Drop Position
 Latitude 76.8662°W Longitude 26.5373°N
76° 43.17' 26° 32.238'
 Uncorrected water depth _____ (at anchor launch)
 Corrected water depth 6.2 (at anchor launch)