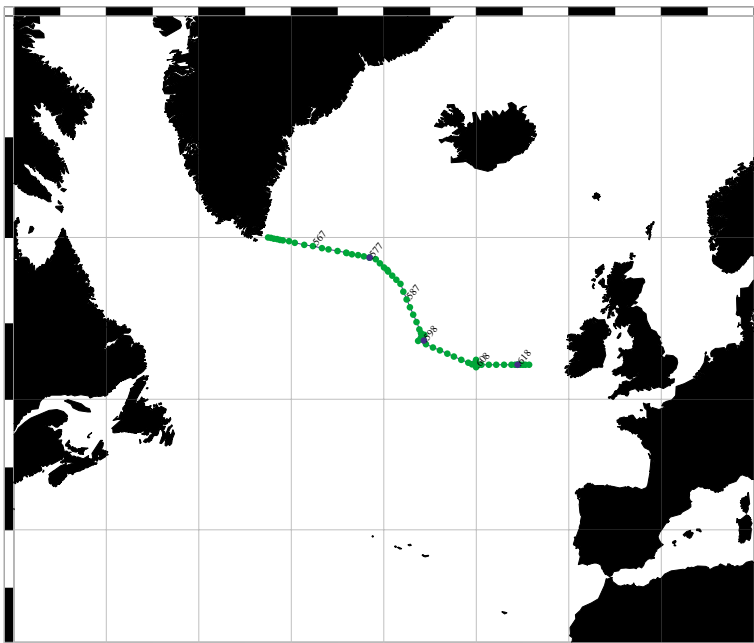


A. Cruise Narrative: A01E



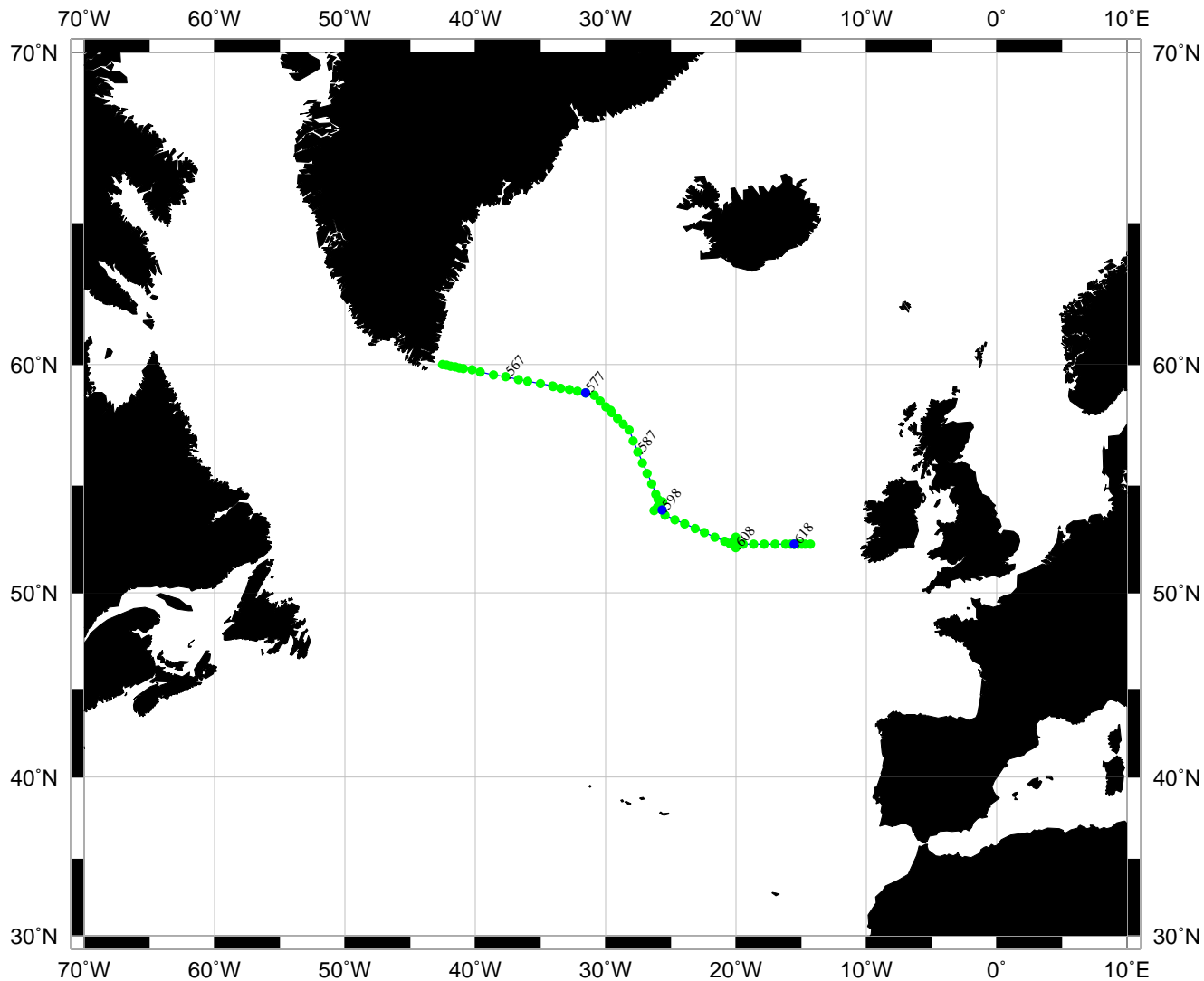
A.1. Highlights

WHP Cruise Summary Information

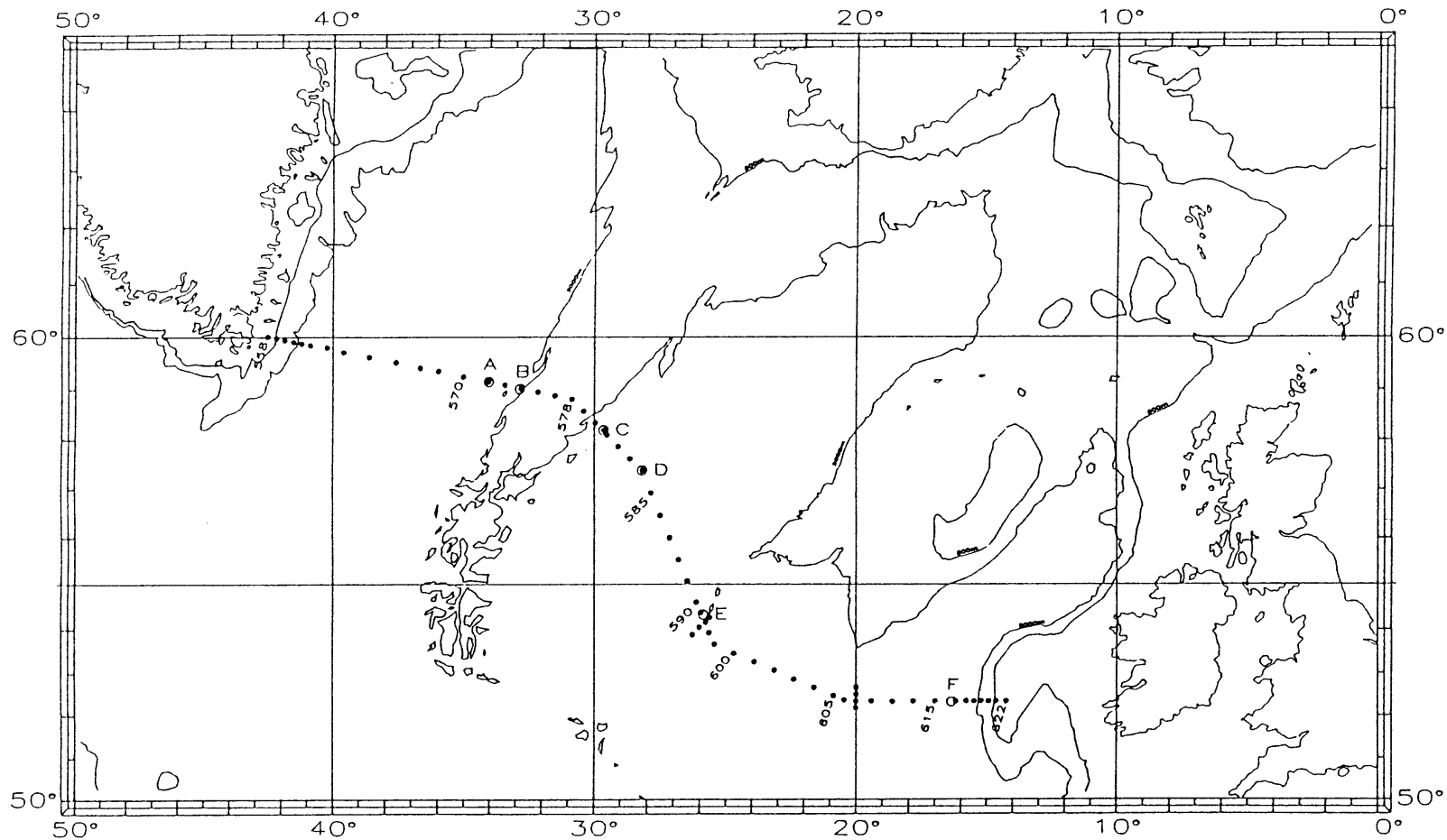
| | | | |
|--|--|---|---|
| WOCE section designation | A01E | | |
| Expedition designation (EXPCODE) | 06MT18_1 | | |
| Chief Scientist(s) and their affiliation | Jens Meincke/IfMH* | | |
| Dates | 1991.SEP.02 – 1991.SEP.26 | | |
| Ship | METEOR | | |
| Ports of call | Reyjavik, Iceland to Hamburg, Germany | | |
| Number of stations | 64 | | |
| Geographic boundaries of the stations | 42°30.60' W | 60°00.00' N 52°10.10' N | 14°15.20' W |
| Floats and drifters deployed | 0 | | |
| Moorings deployed or recovered | 6 moored current meter arrays | | |
| Contributing Authors | A. Sy, R. Bayer, K. Blusiewicz, K. Johnson, J. Sußebach, | M. Bersch, B. Hoffahrt, G. Fraas, L. Mintrop, H. Sonnabend, | A. Mittelslaedt, A. Putzka, B. Schneider, H.-J. Isemer, D. Ellett |

Institut für Meereskunde • Universität Hamburg
 Troplowitzstrasse 7 • 22529 Hamburg • GERMANY
 Email: meincke@ifm.uni-hamburg.de • phone: 49-40-4123-5985 • fax: 49-40-4123-4644

Station locations for A01E: Meincke, 1991



Produced from .sum file by WHPO-SIO



R.V. "METEOR" cruise # 18 (WHP A1 05.09.1991 - 21.09.1991) • CTD-station ○ mooring

B.S.H. M442

Figure 1: The WOCE A1-cast section. CTD02-stations are marked by dots. Station numbers are indicated. The circles denoted A to F are locations of moored current meter arrays.