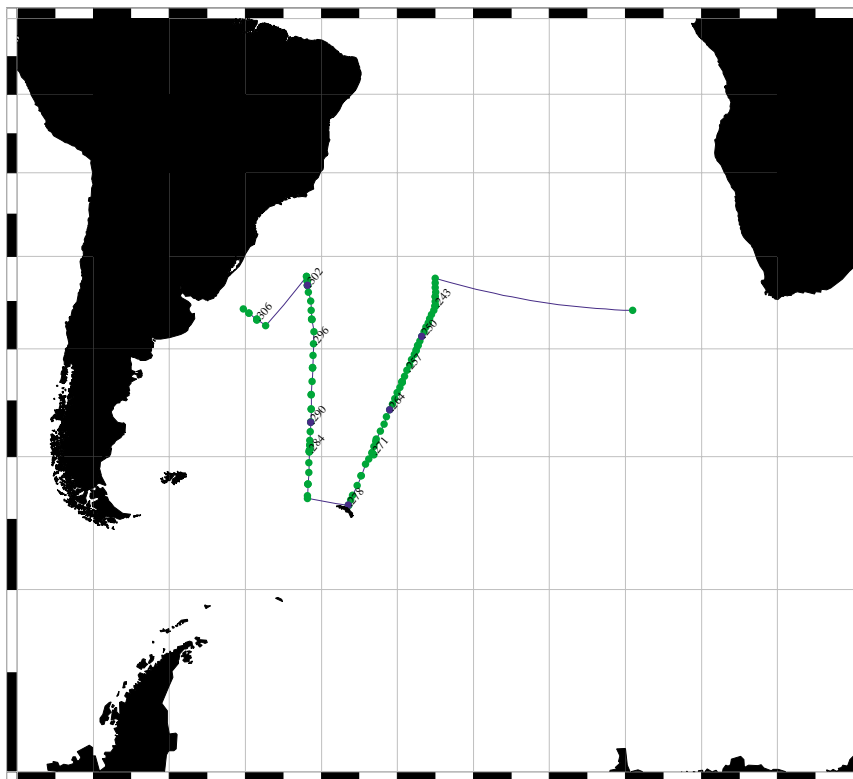


1. Cruise Narrative: A16S

(Last update: 2004.09.24)



1.1. Highlights

WHP Cruise Summary Information

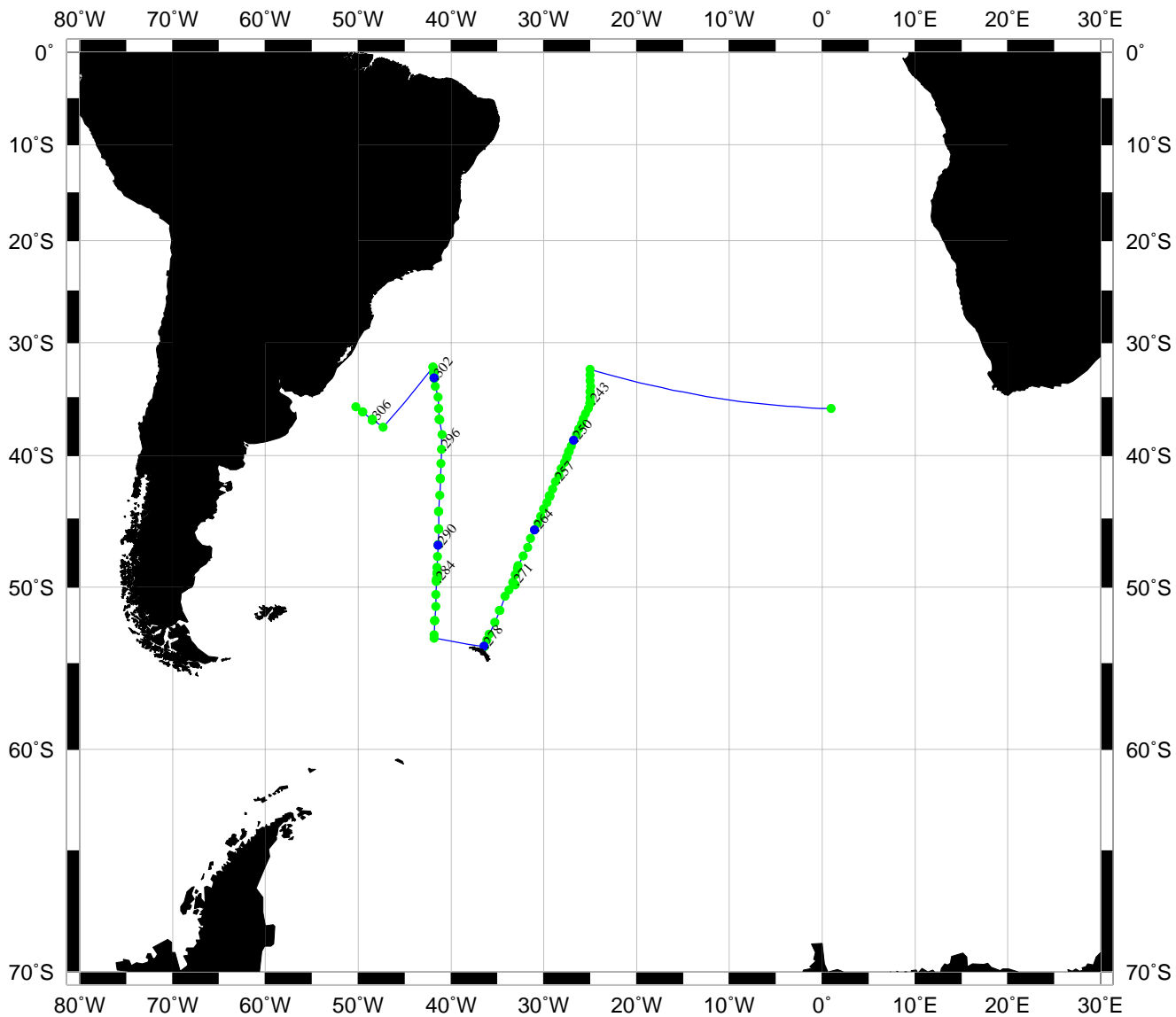
WOCE section designation	A16S
Expedition designation (EXPOCODE)	318MSAVE5
Chief Scientist / affiliation	Dr. William A. Smethie / LDEO Dr. Michael McCartney / WHOI
Cruise dates	1989.JAN.23 - 1989.MAR.08
Ship	<i>R/V MELVILLE</i>
Ports of call	Cape Town, South Africa to Montevideo, Uruguay
Number of stations	73 CTD/Rosette (13 Large Volume)
Stations' geographic boundaries	50°15.60' W 32°16.70' S 00°59.10' E 53°58.10' S
Floats and drifters deployed	0
Moorings deployed or recovered	0

Chief Scientist contact info.

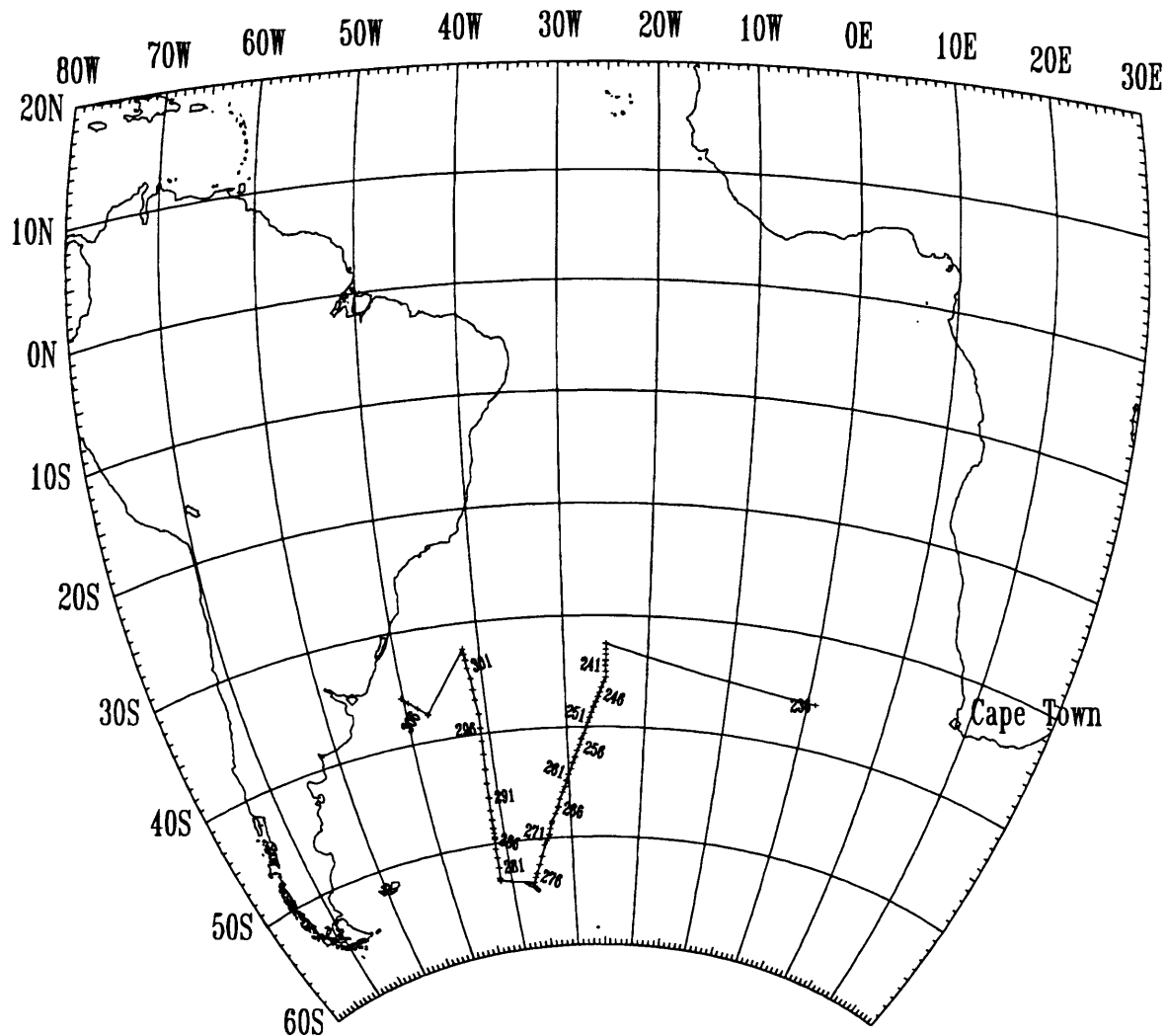
Dr. William A. Smethie
Lamont-Doherty Earth Observatory
Columbia University
Palisades NY 10964
TEL: 914-359-2900 x566
FAX: 914-365-8157
EMAIL: bsmeth@ldeo.columbia.edu

Dr. Michael McCartney
Dept. of Physical Oceanography, Clark 344
Woods Hole Oceanographic Institution
Woods Hole MA 02543
TEL: 508-289-2797
FAX: 508-457-2181
EMAIL: mike@gaff.whoi.edu

Station locations for A16S • Smethie • R/V Melville • 1989



South Atlantic Ventilation Experiment
Cape Town, South Africa to Montevideo, Uruguay
23 January 1989 - 8 March 1989
Stations 236 through 308



SAVE-5/HYDROS-3
R/V MELVILLE
Lambert equal-area Projection

SAVE 1987 - 1989

