

Fig 1 Bathymetry over Norfolk Sandbanks research area

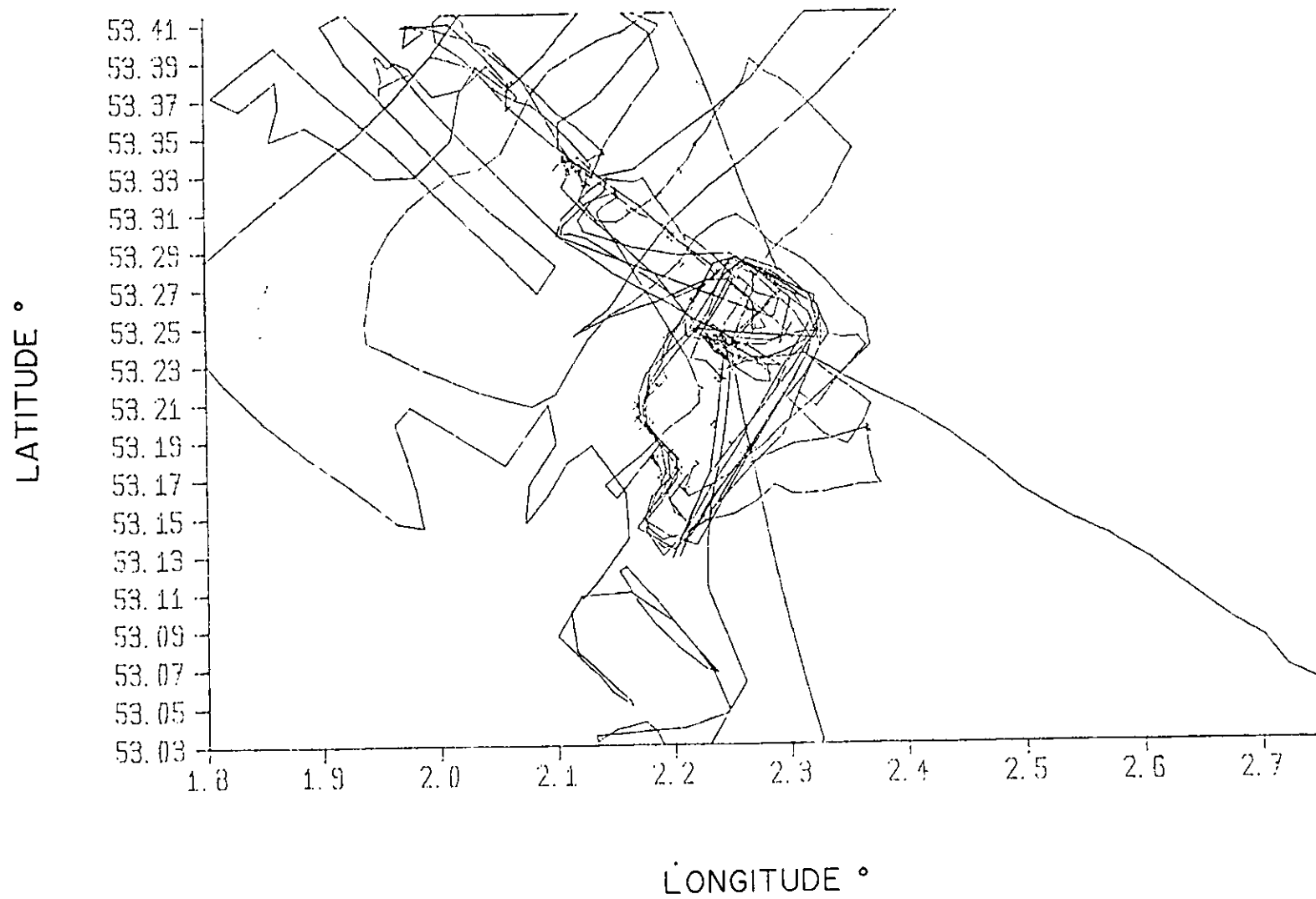


Fig 2

(a) Cruise tracks over the sandbank area, Challenger 40/88.

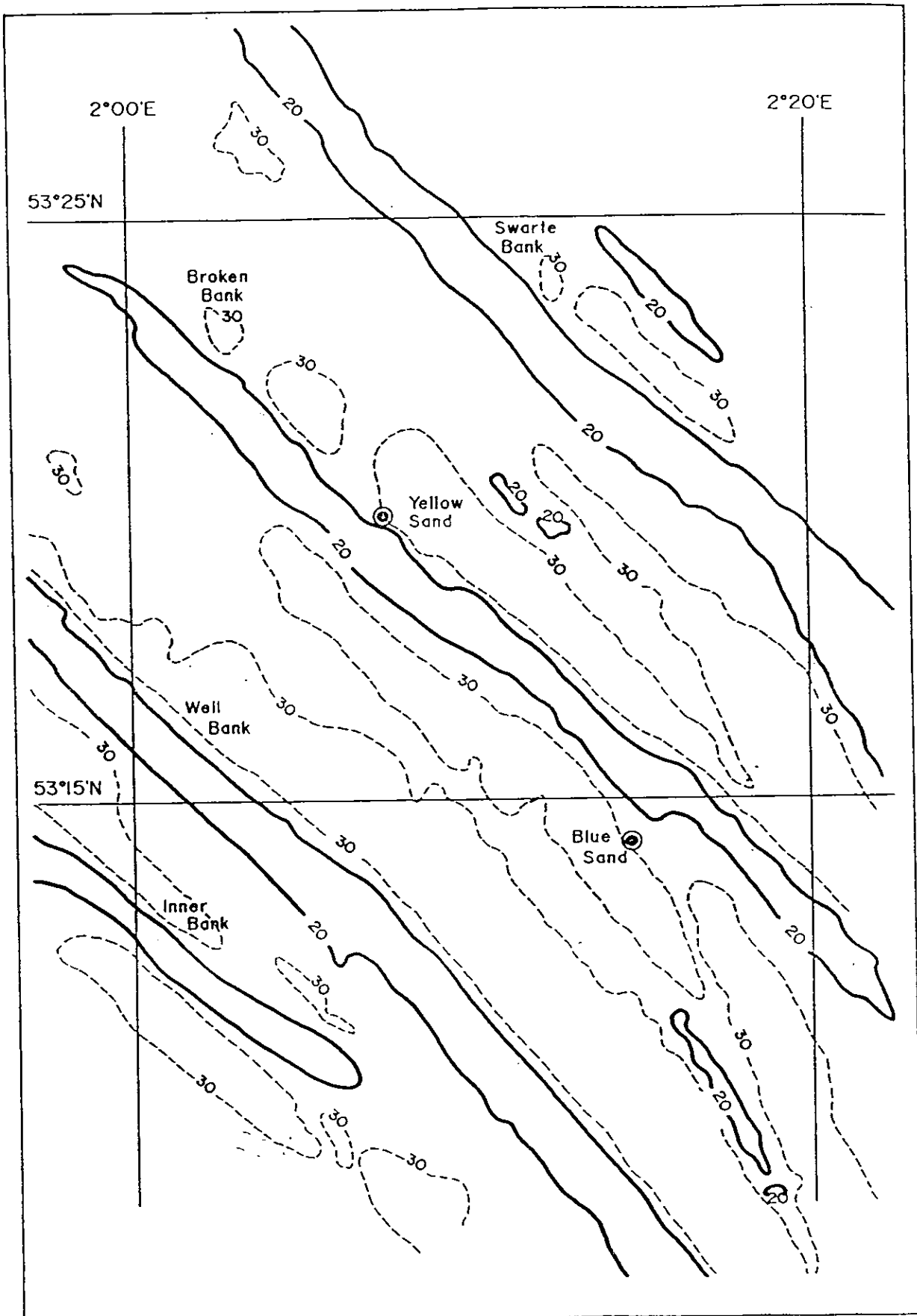


Fig 3 Fluorescent sand release sites.

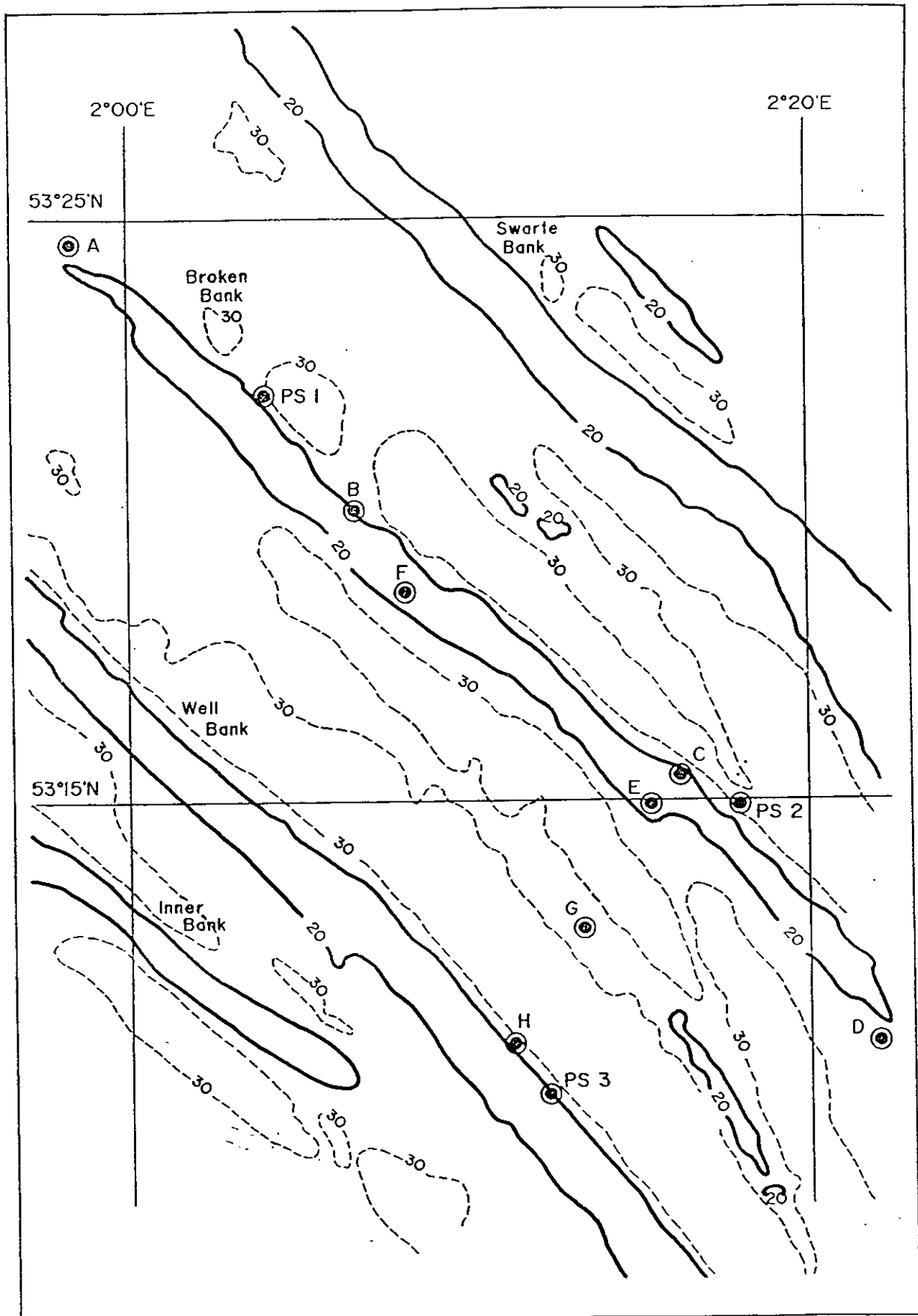


Fig 4

Sites of current meter (A to H) and pressure sensor deployments (PS1 to PS3).

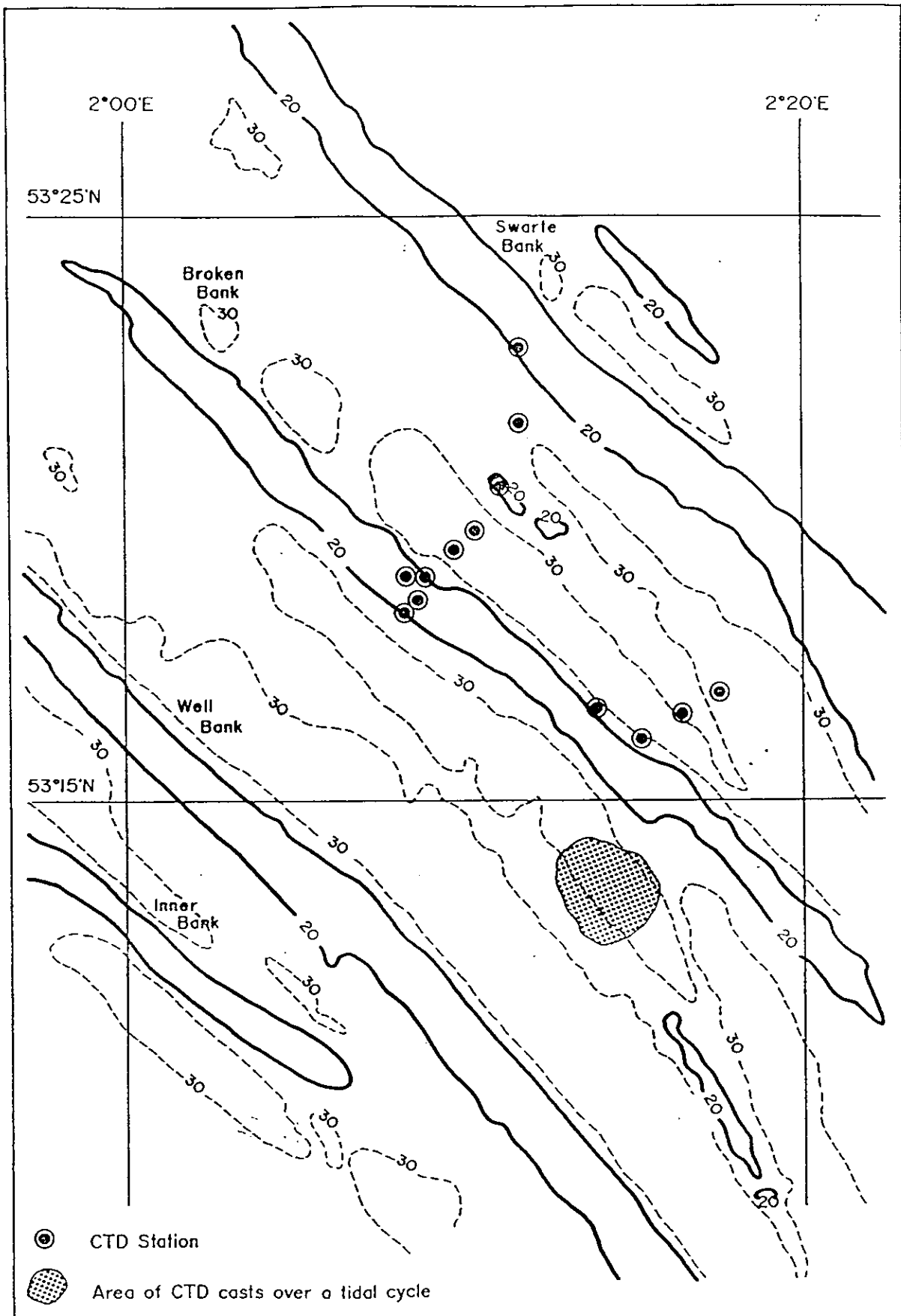


Fig 5 CTD stations.

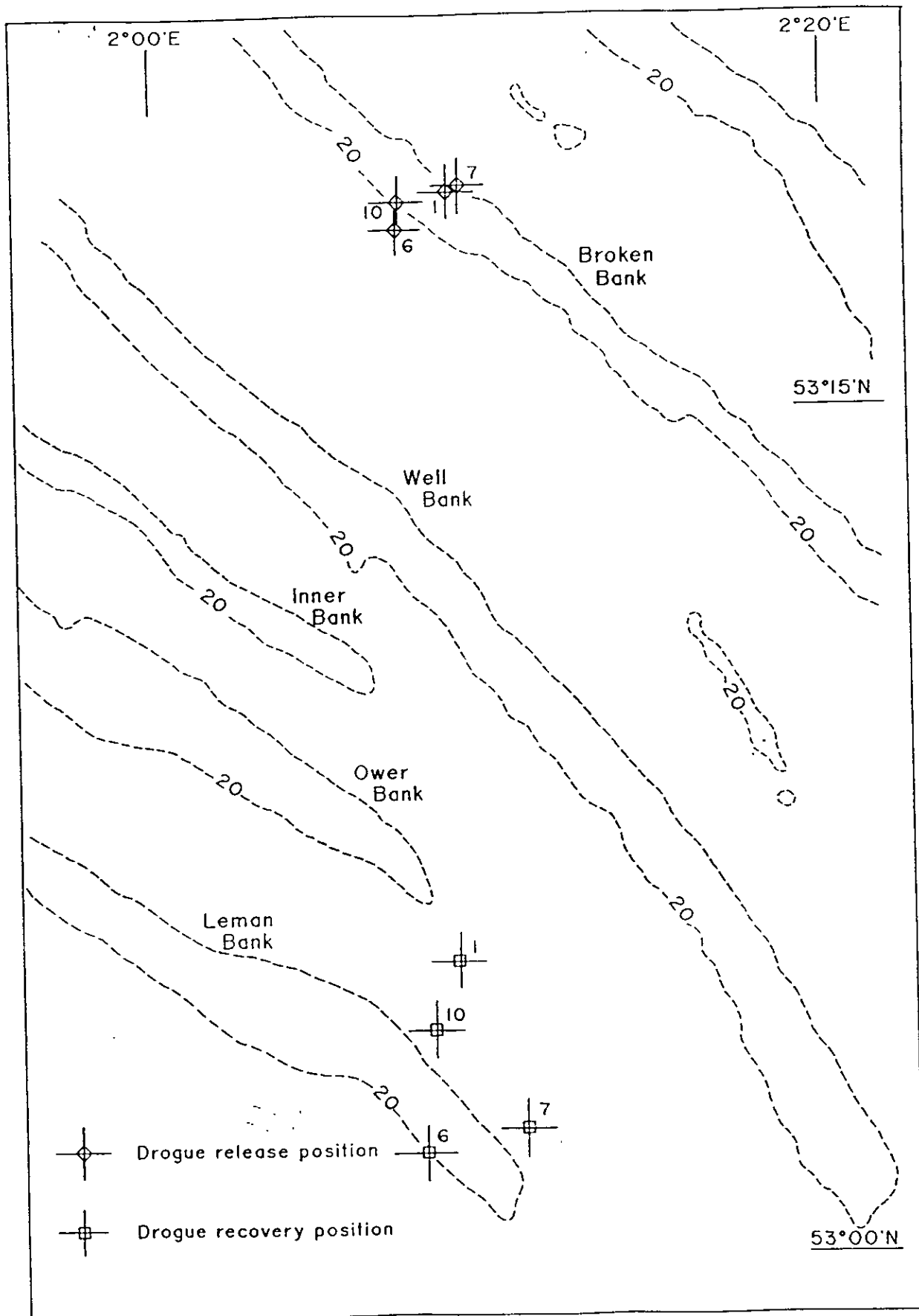
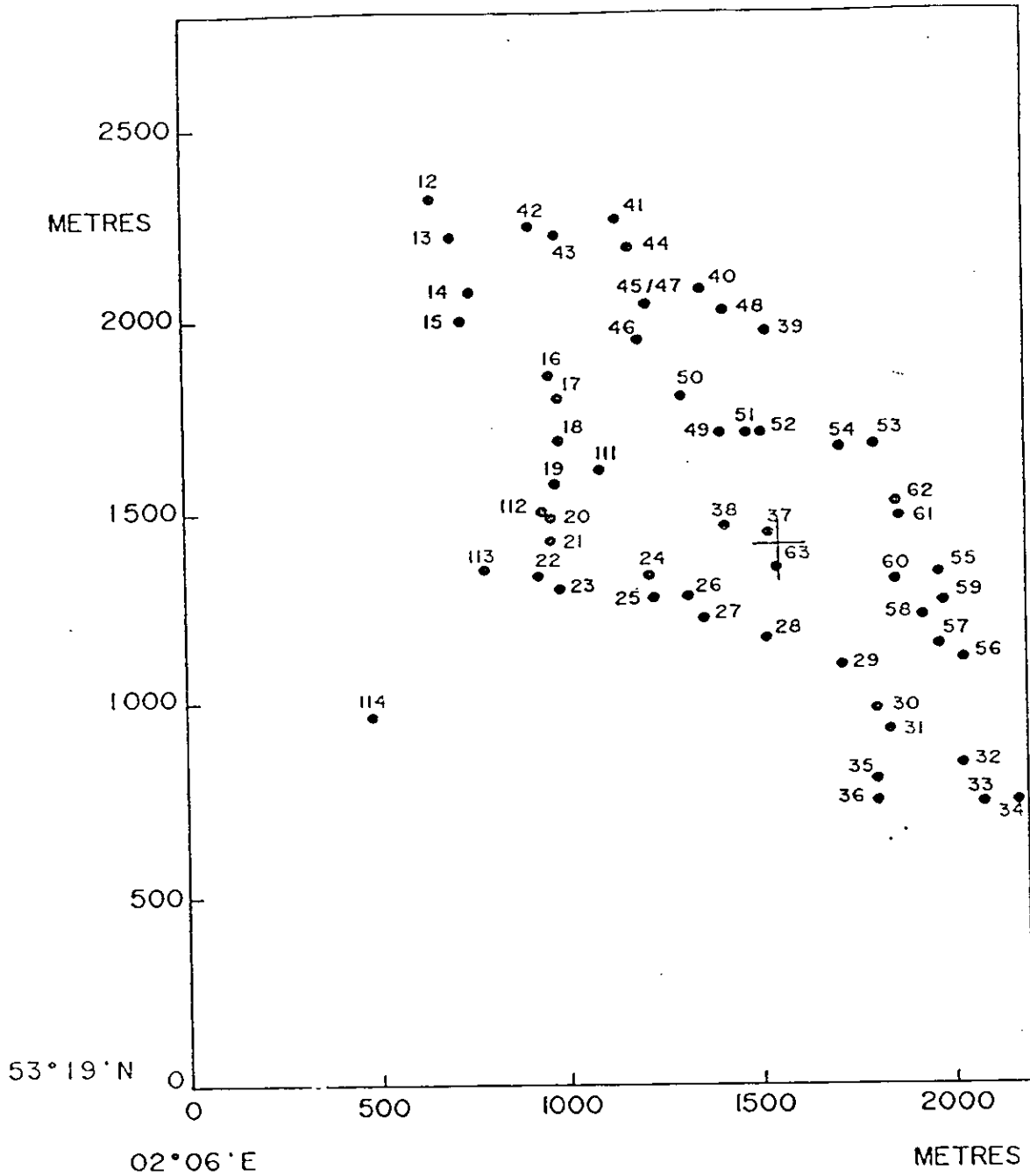


Fig 6

Decca-Argos Drogue, release and recovery positions.

CH40, YELLOW SITE, SAMPLING POSITIONS



⊕ INJECTION POINT

Fig 7 Grab sample locations in the vicinity of fluorescent sand release sites.

CH40, BLUE SITE, SAMPLING POSITIONS

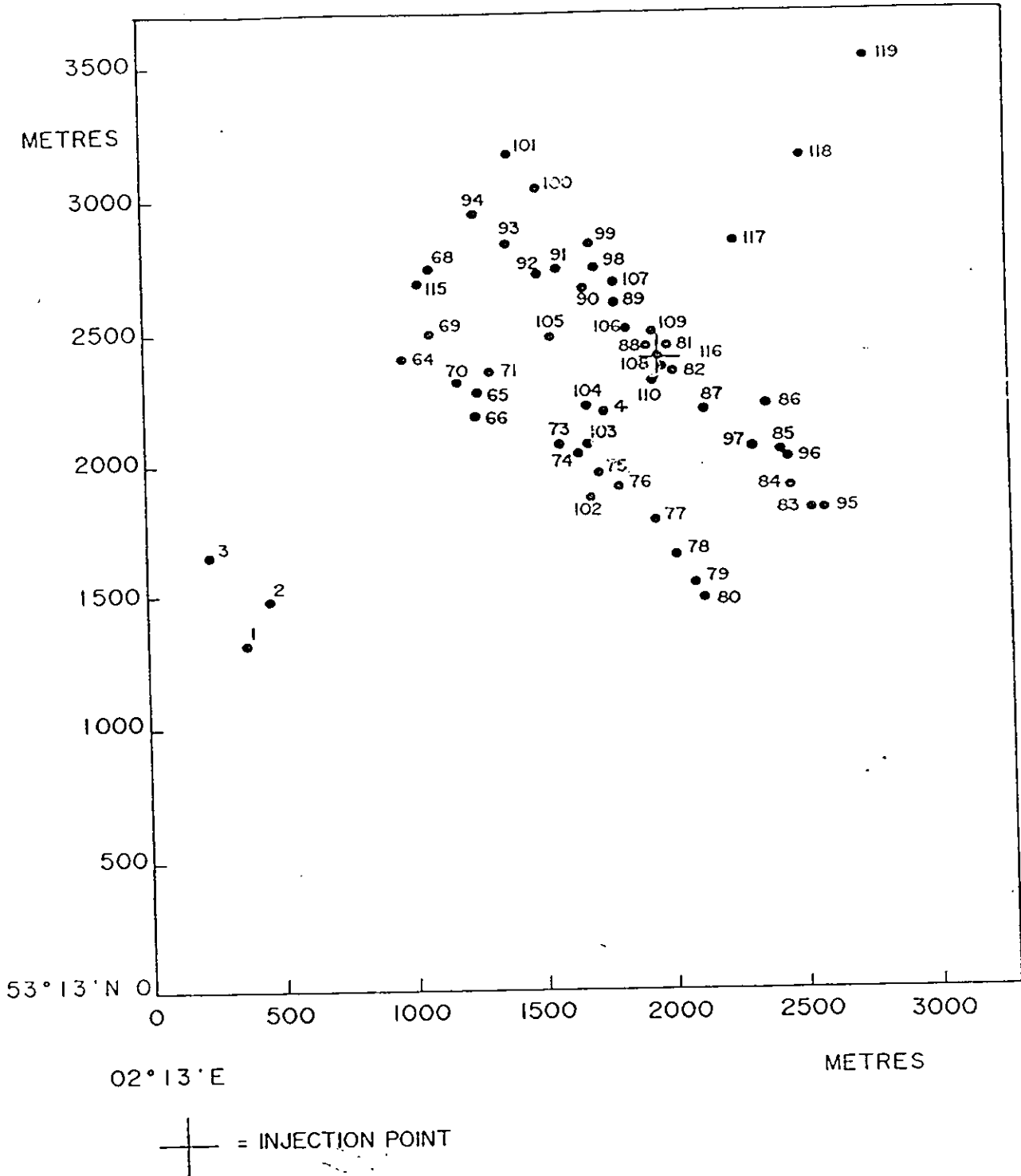


Fig 7

Grab sample locations in the vicinity of fluorescent sand release sites.