

Figure 1. Locations of Argos buoy releases

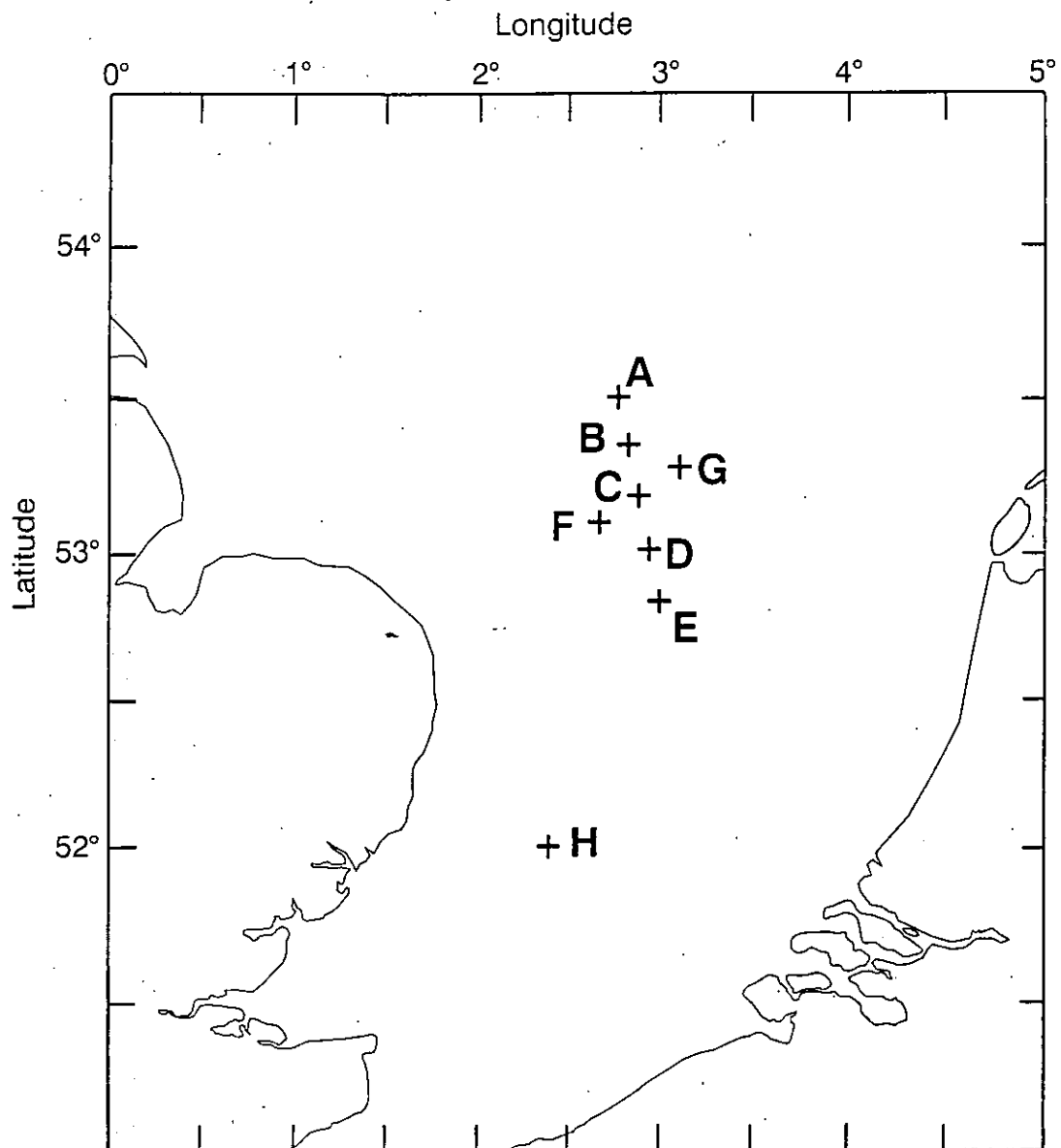


Figure 2. Locations of AE1221 mooring array plus outer gabbard (H)

- Mooring positions:
- A - current meter
 - B - ADCP
 - C - SmartBuoy and mini-pod
 - D - ADCP
 - E - current meter
 - F - current meter
 - G - current meter
 - H - SmartBuoy

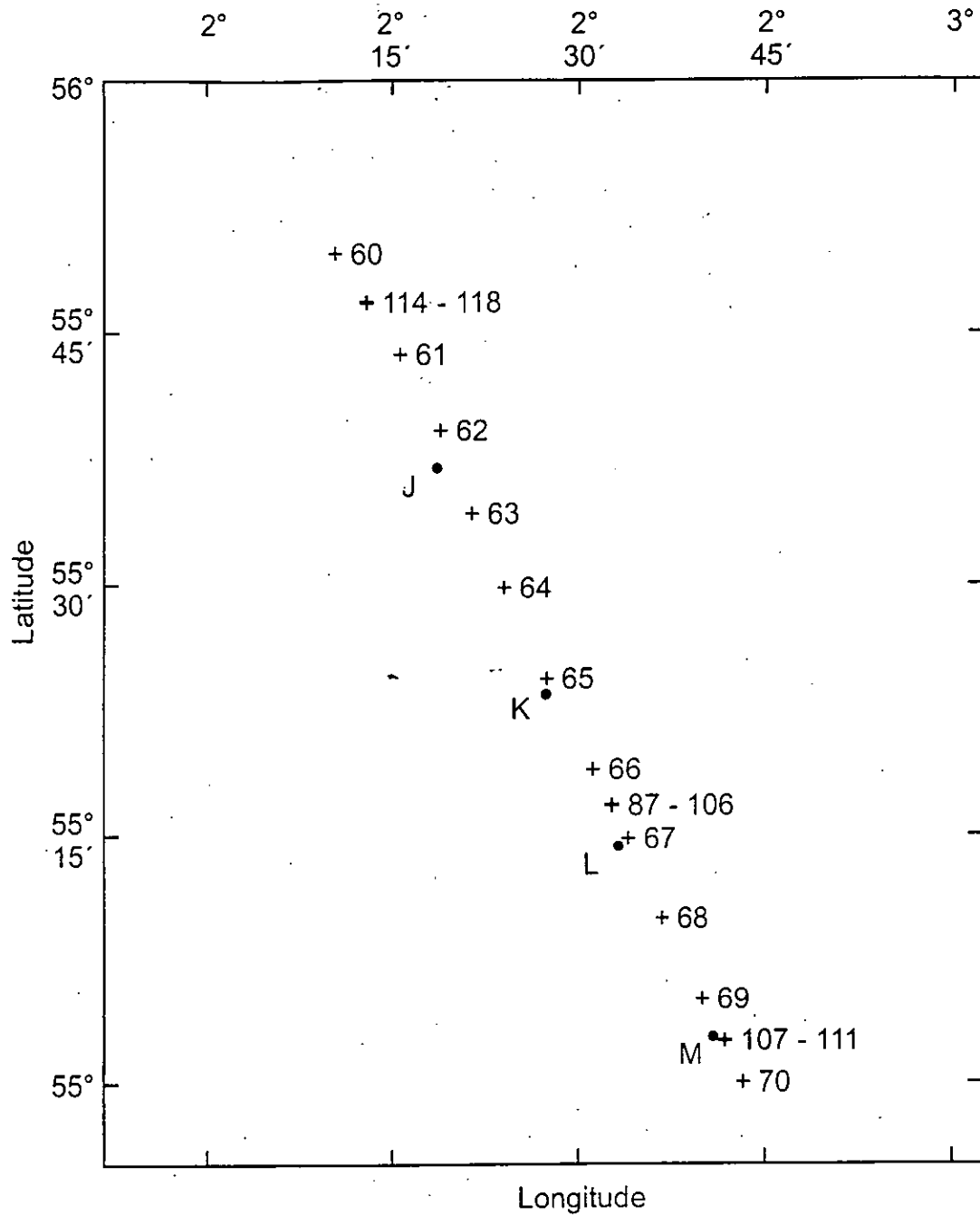


Fig. 3a Locations of Nioz Cores (+) and ADCP moorings (•)

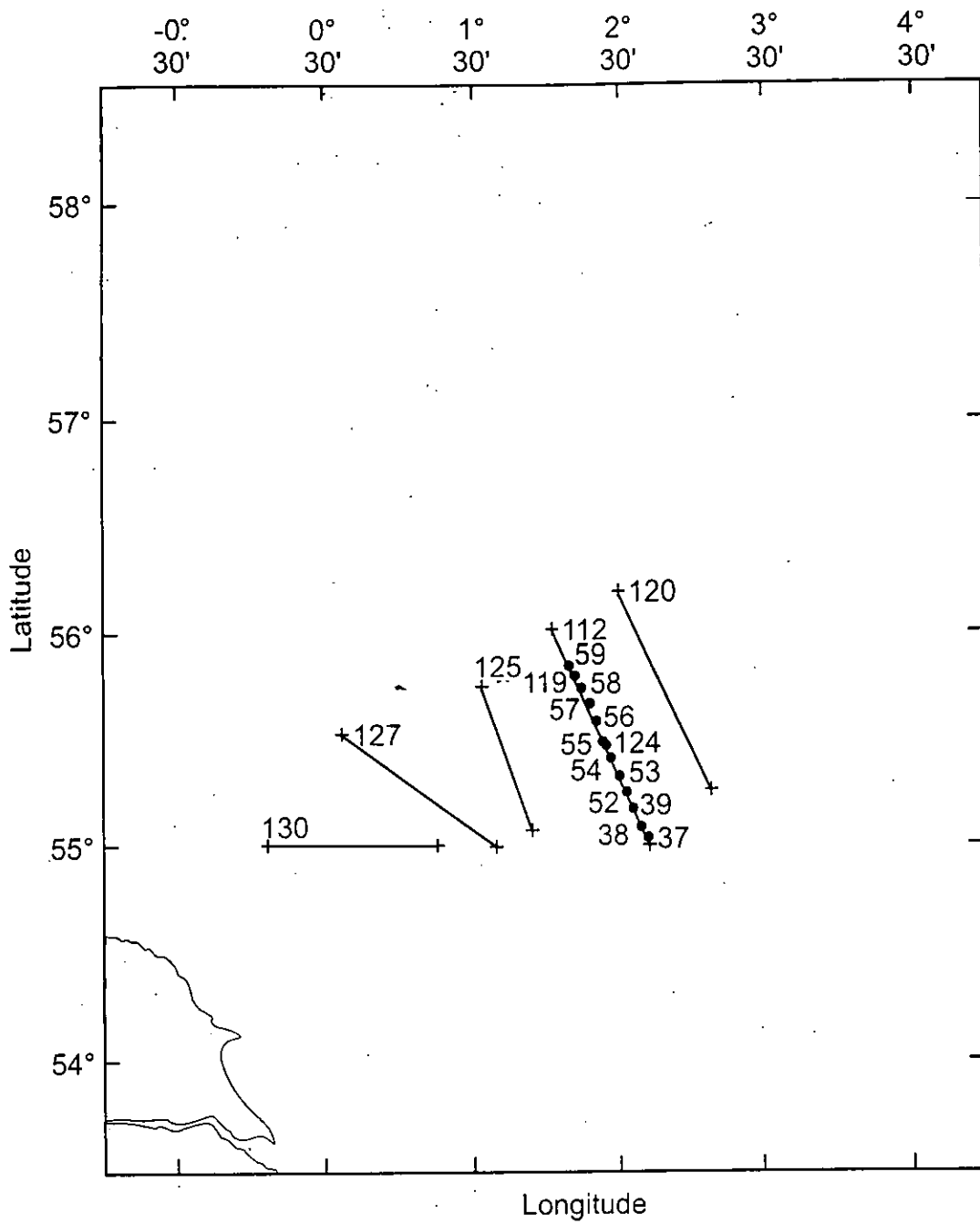


Fig. 4 Locations of CTD Stations (•) and Scanfish transections