

50°S

# JAMES CLARK ROSS 001

## TRACK CHART

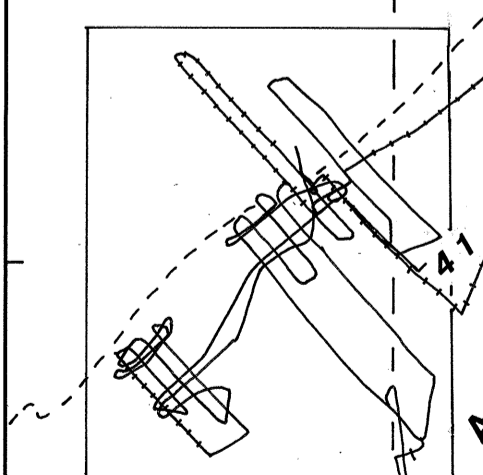
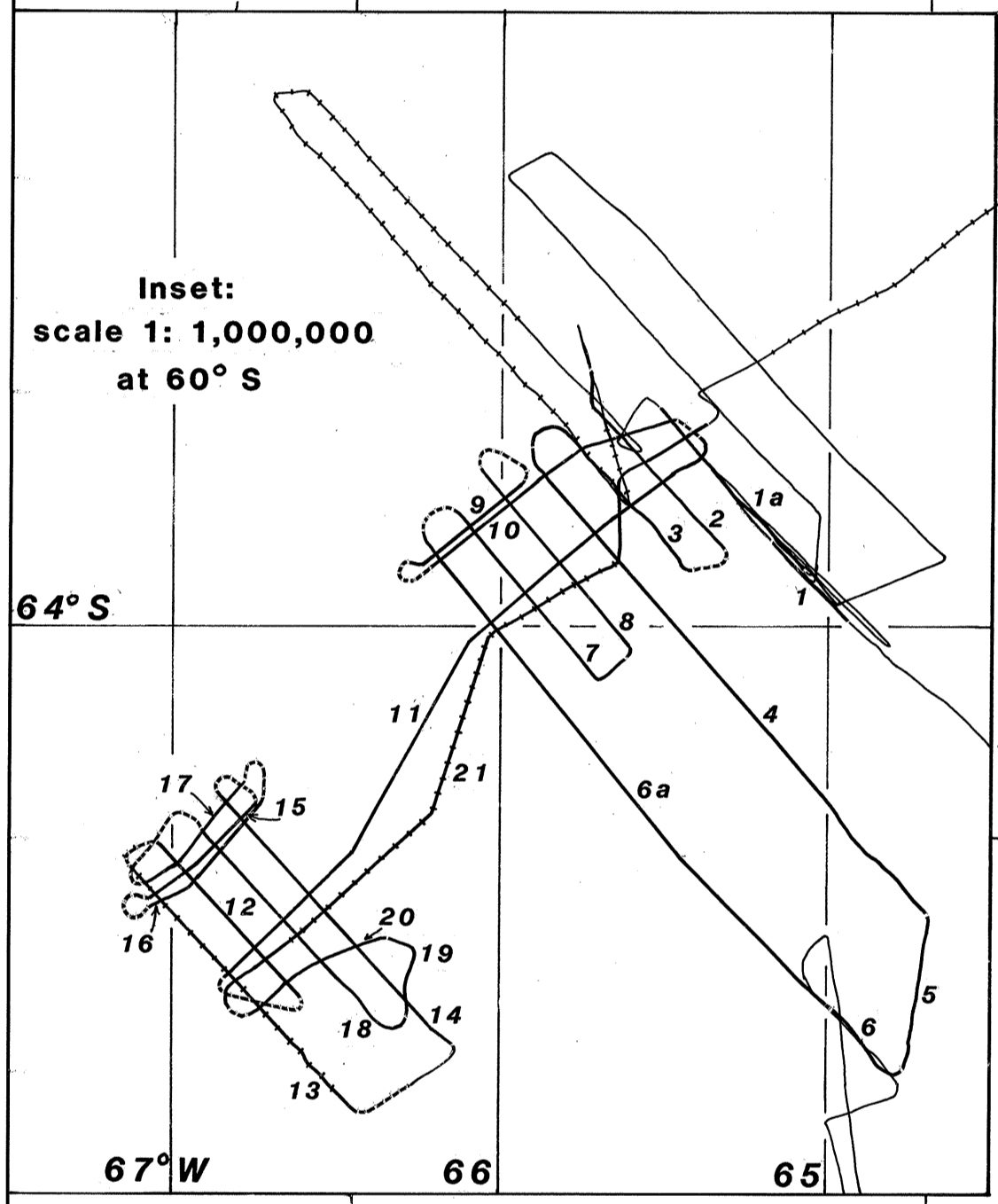
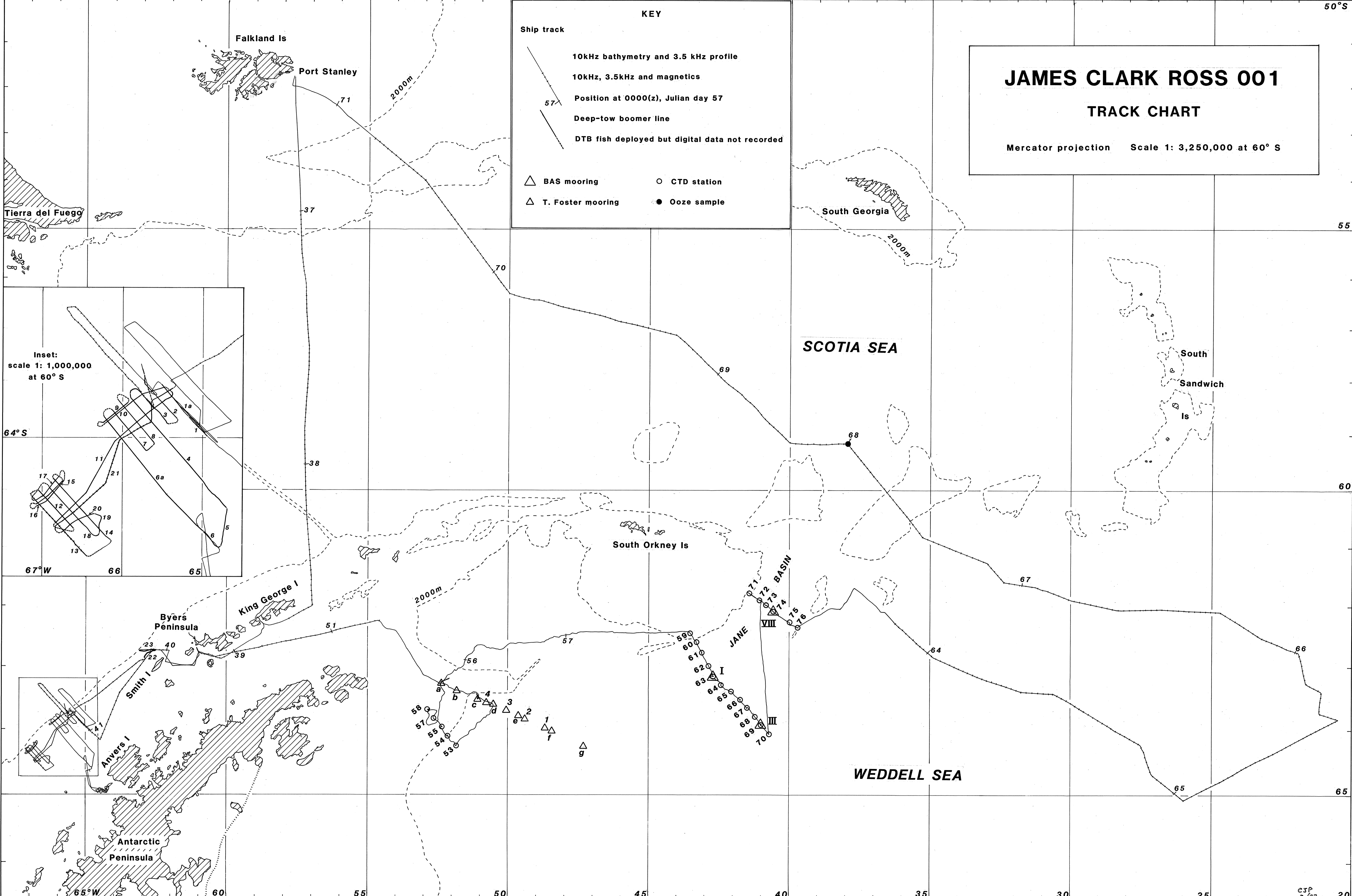
Mercator projection    Scale 1: 3,250,000 at 60° S

**KEY**

Ship track

- 10kHz bathymetry and 3.5 kHz profile
- 10kHz, 3.5kHz and magnetics
- Position at 0000(z), Julian day 57
- Deep-tow boomer line
- DTB fish deployed but digital data not recorded

BAS mooring	CTD station
T. Foster mooring	Ooze sample



# Jcr\_01 \_magnetics

