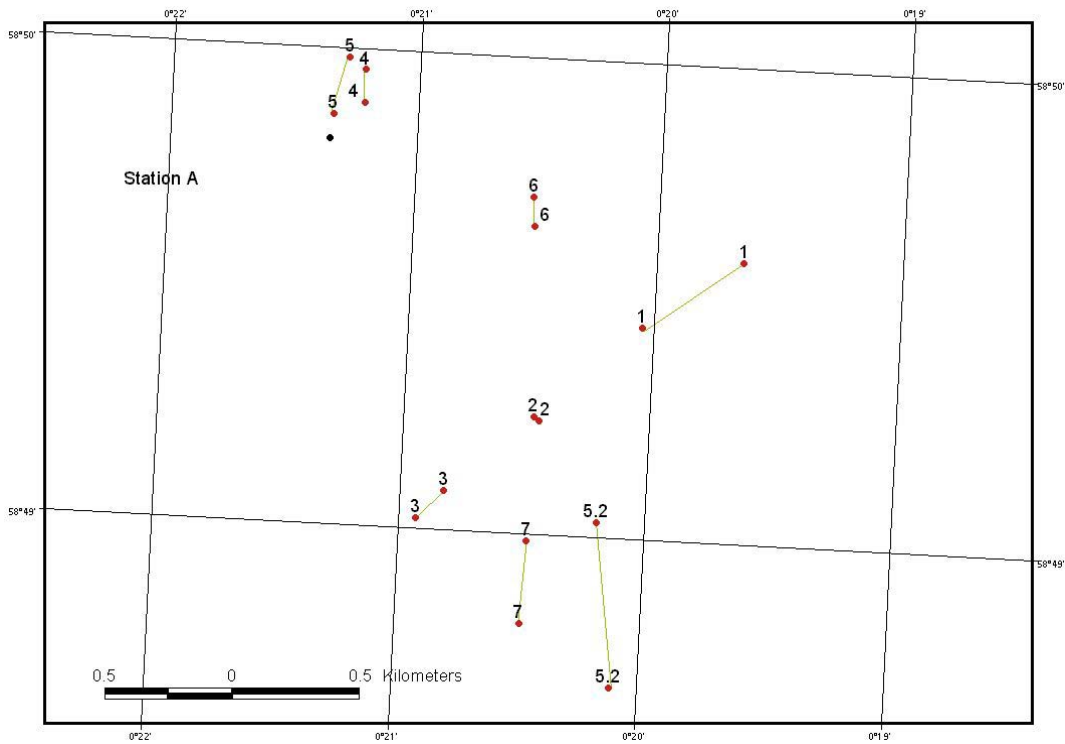
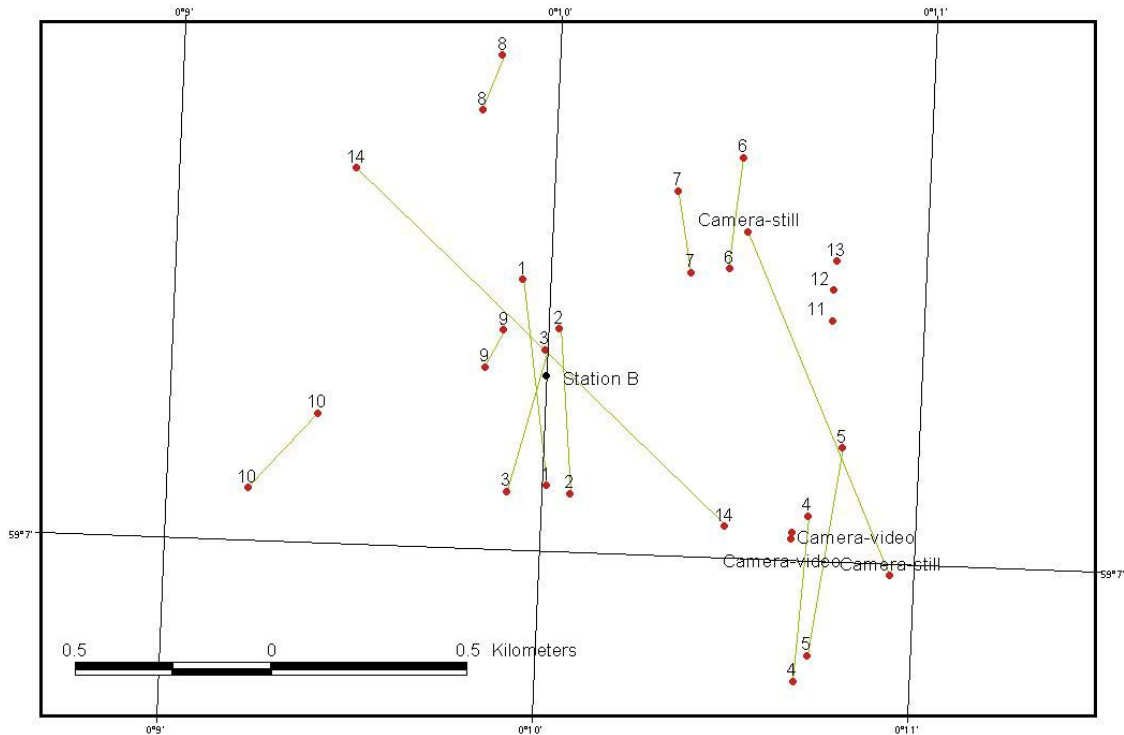


**Figure 1.** Map of the Fladen Ground stations with sampling stations indicated

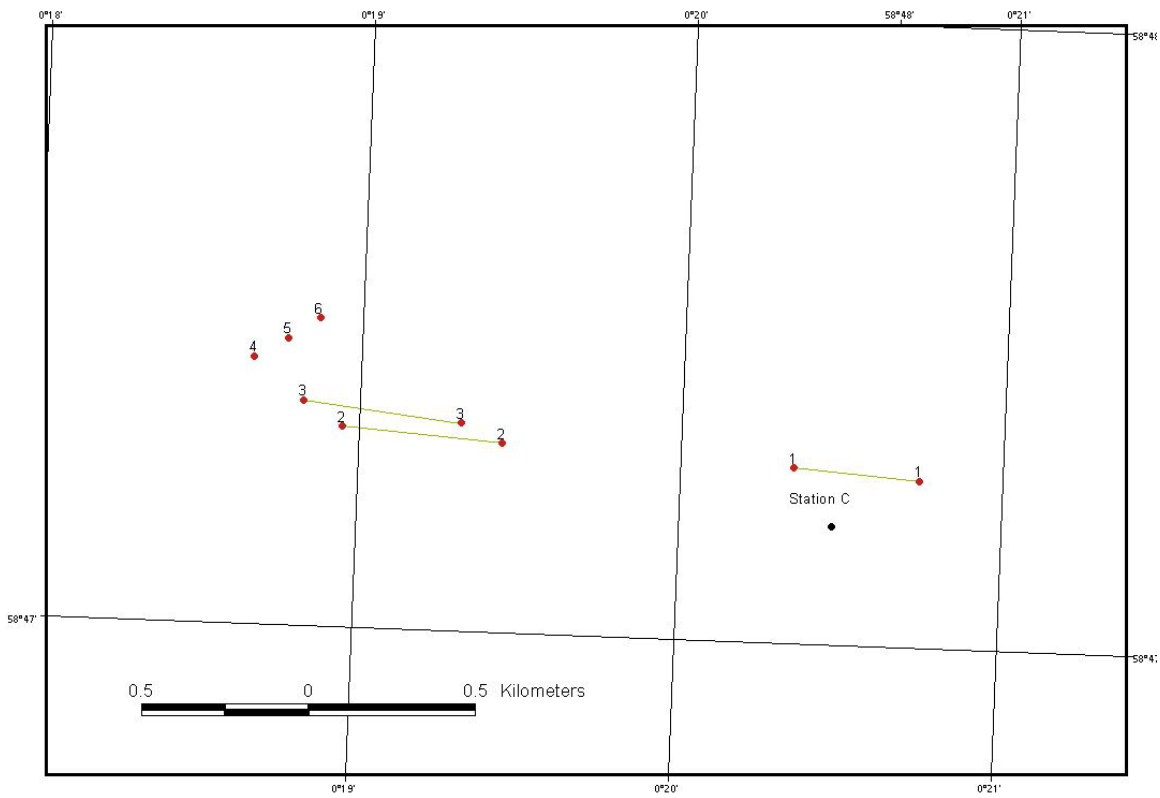
Cruise Track Charts



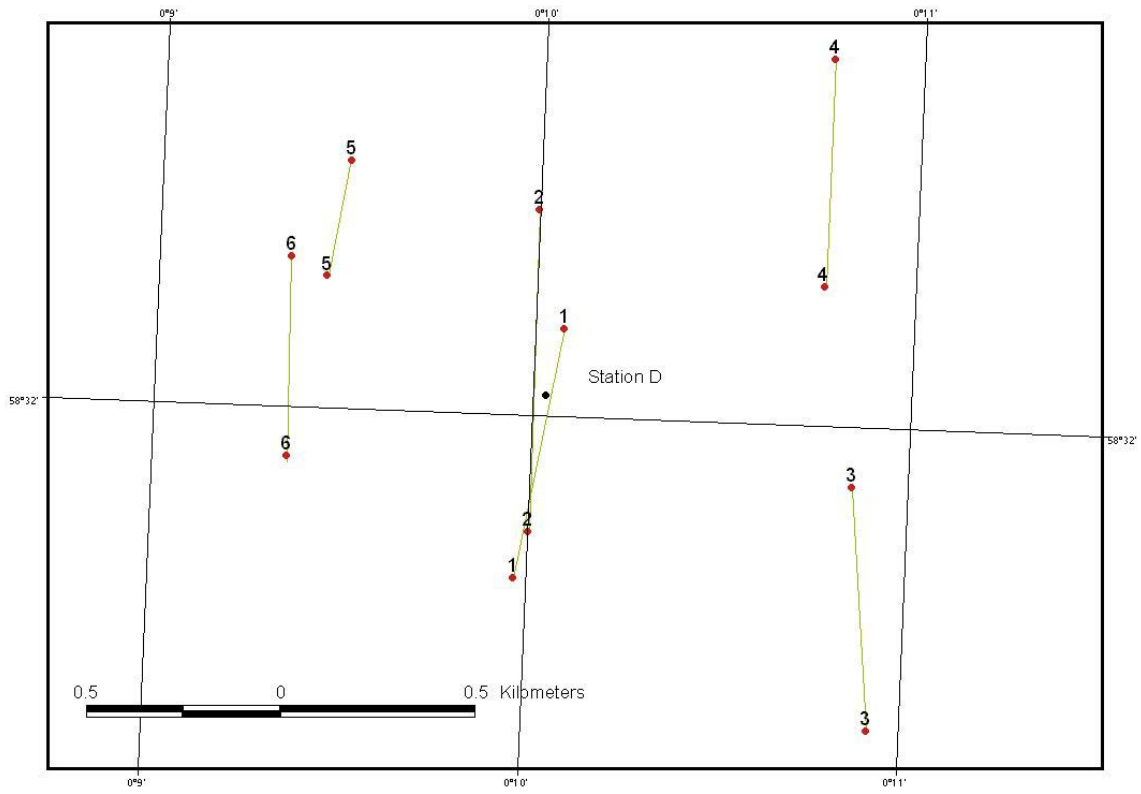
**Figure 2.** Station A tracks.



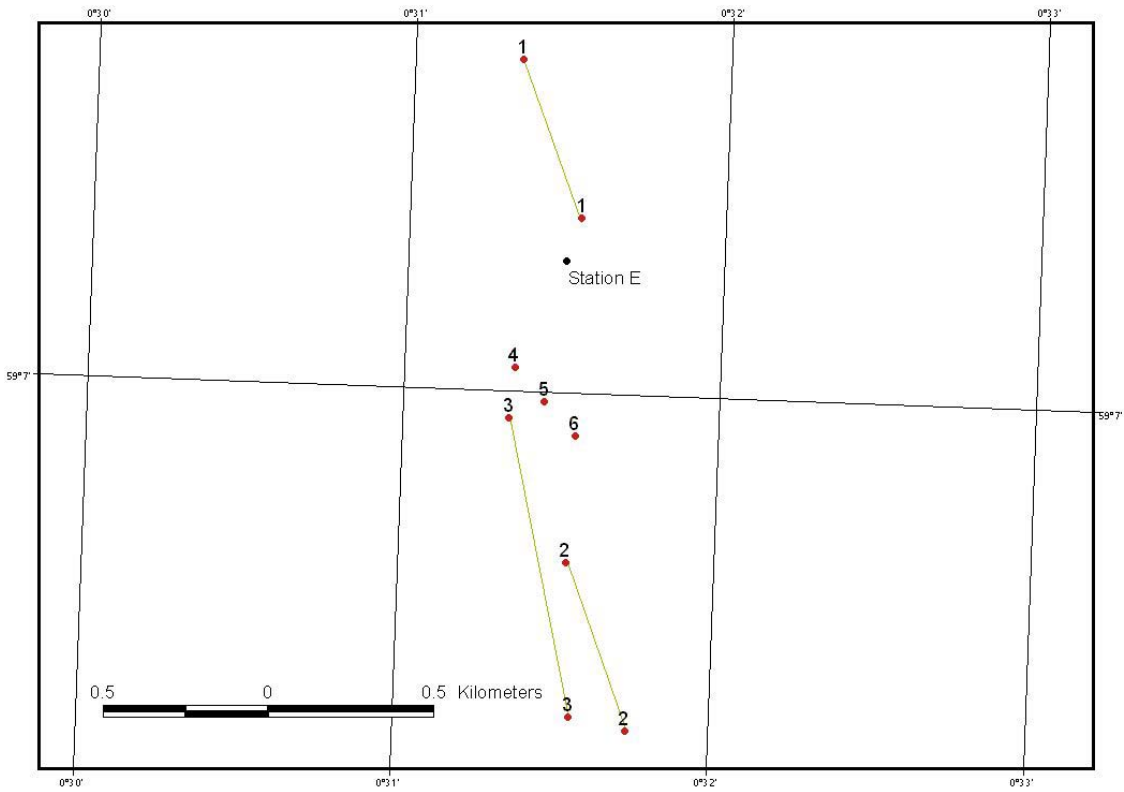
**Figure 3.** Station B tracks.



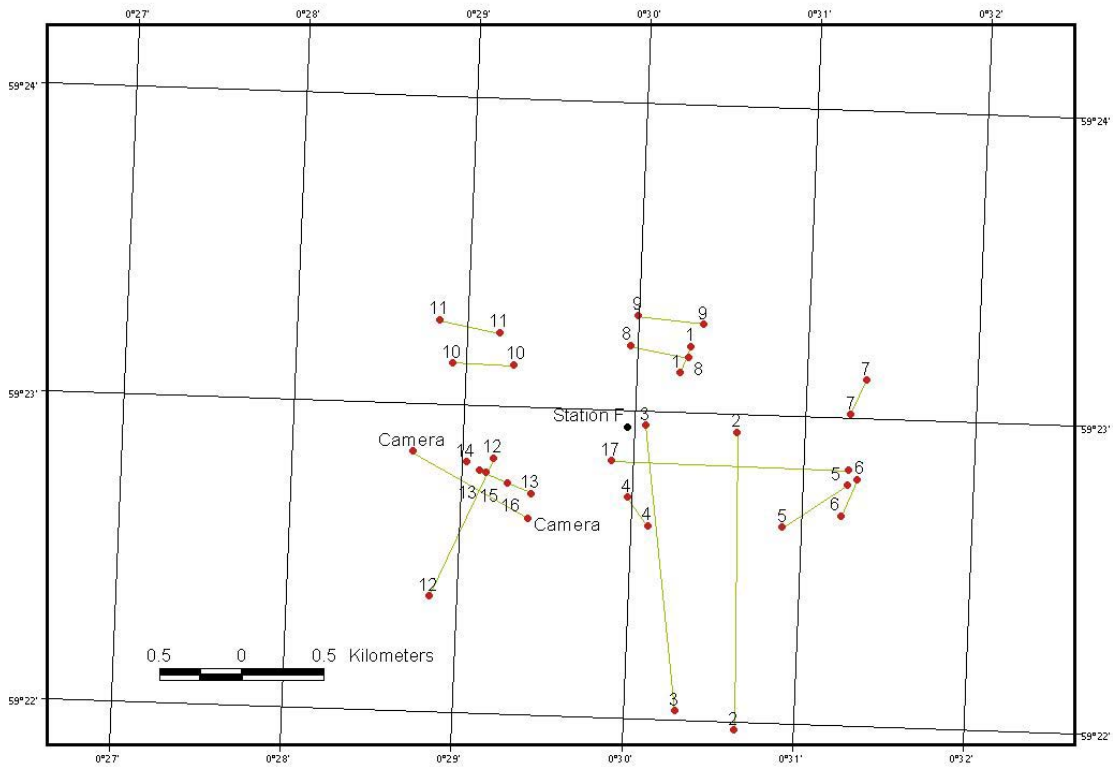
**Figure 4.** Station C tracks.



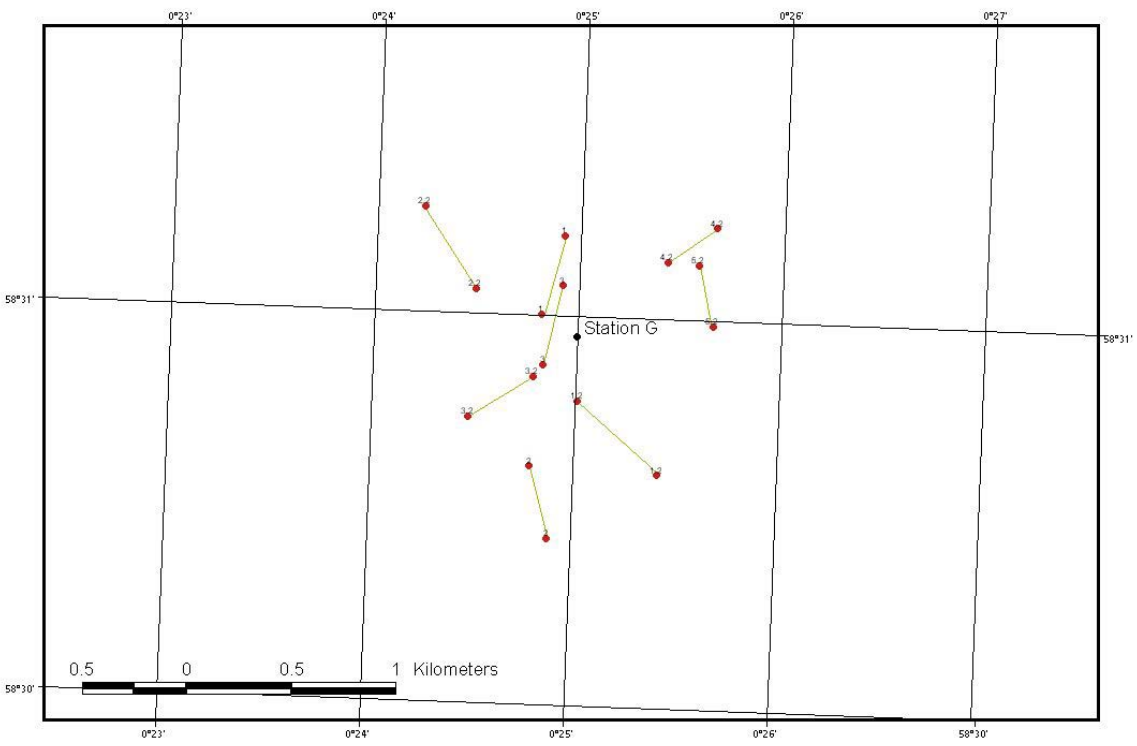
**Figure 5.** Station D tracks.



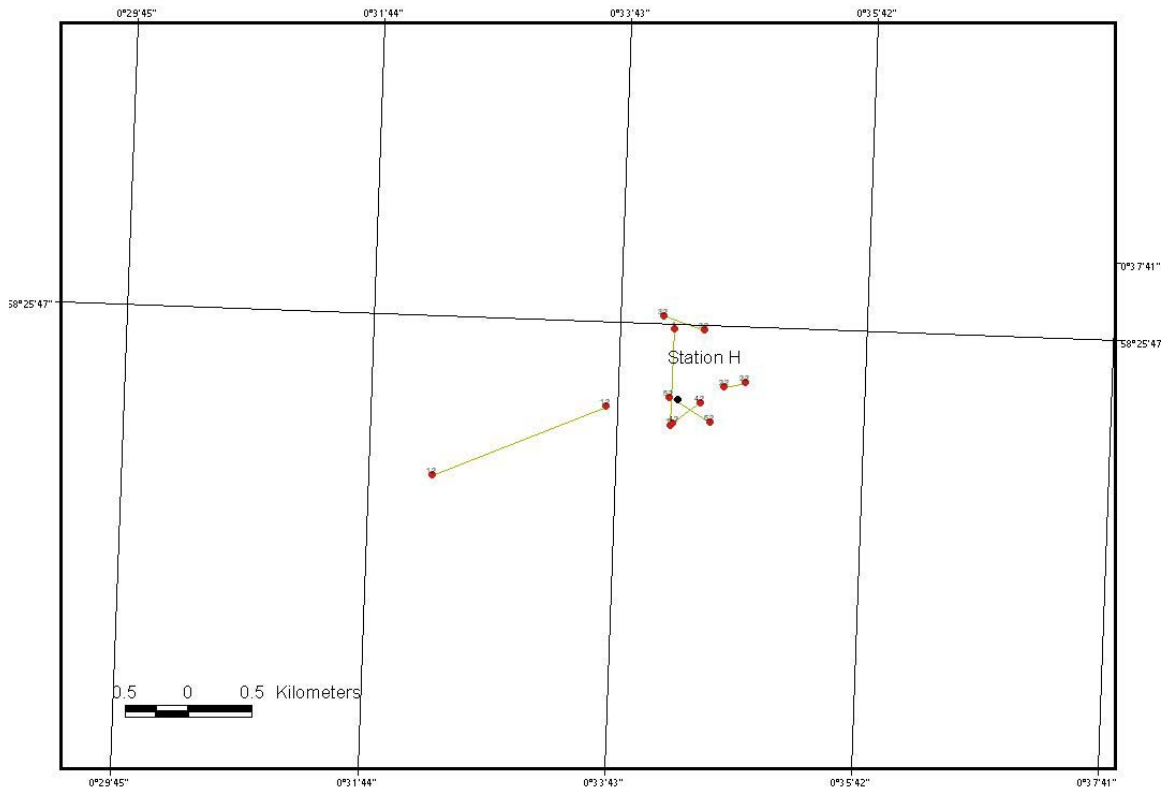
**Figure 6.** Station E tracks.



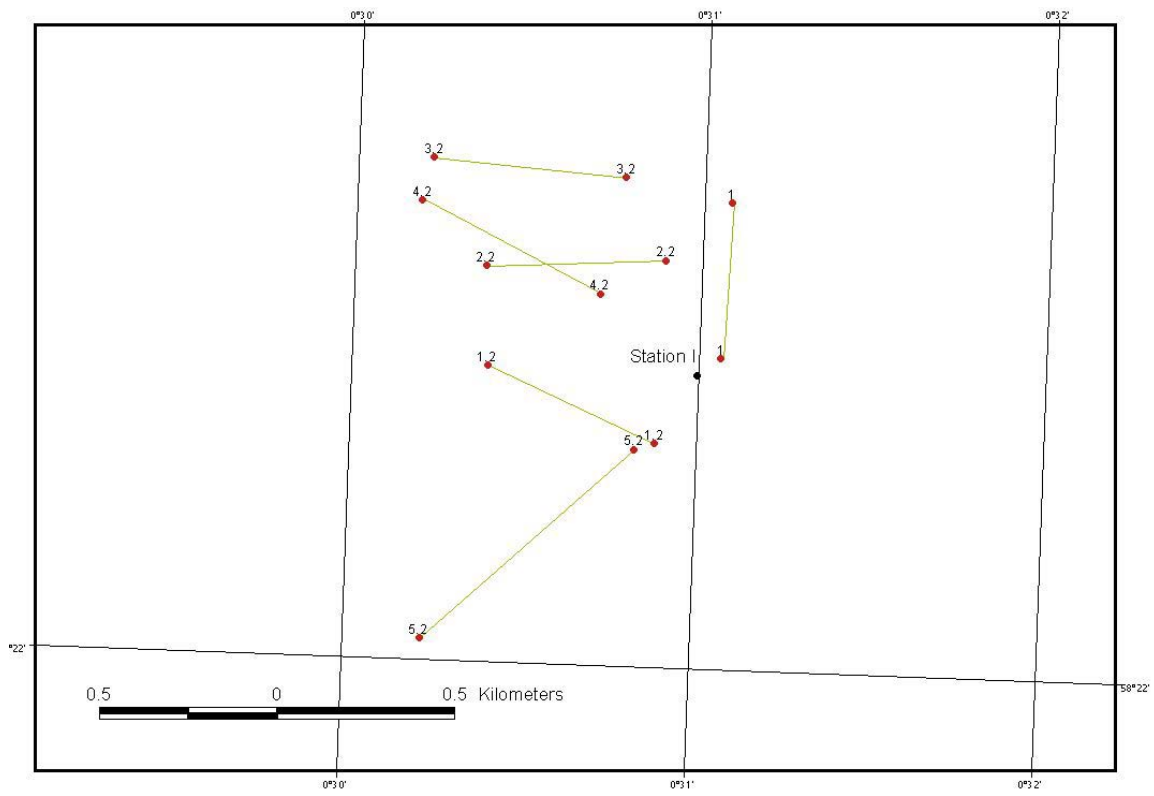
**Figure 7.** Station F tracks.



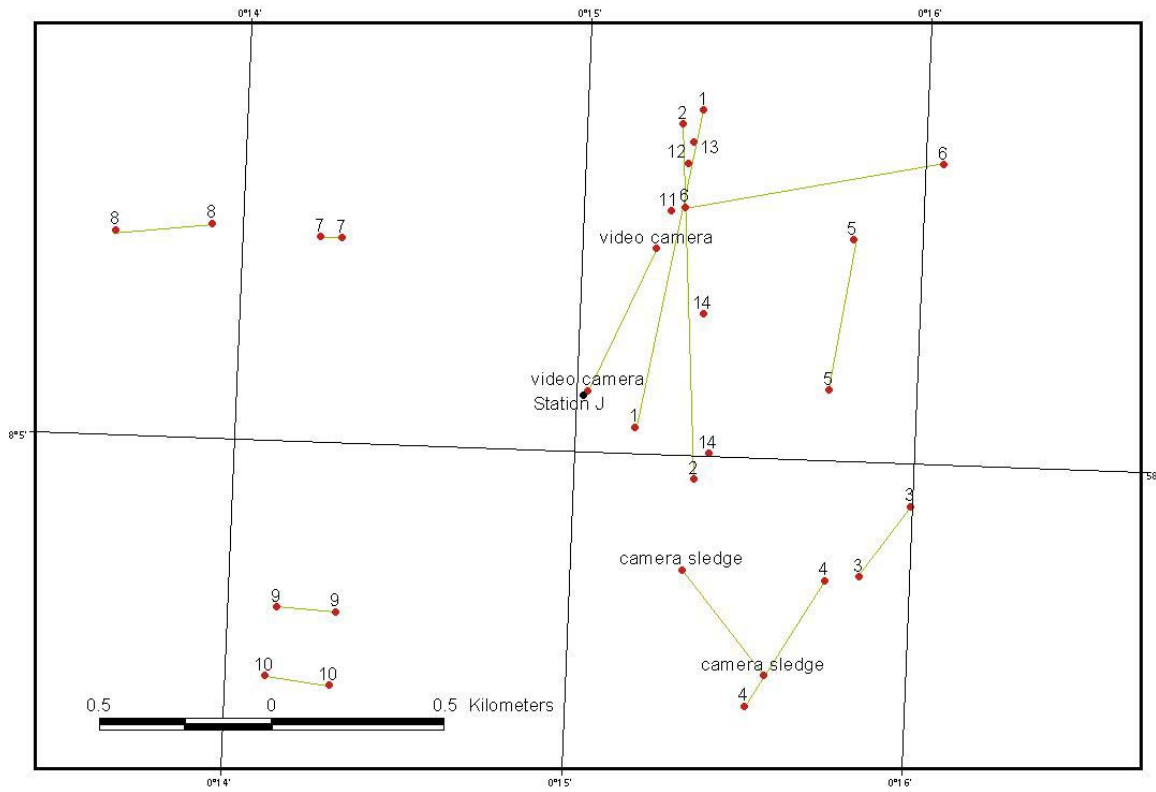
**Figure 8.** Station G tracks.



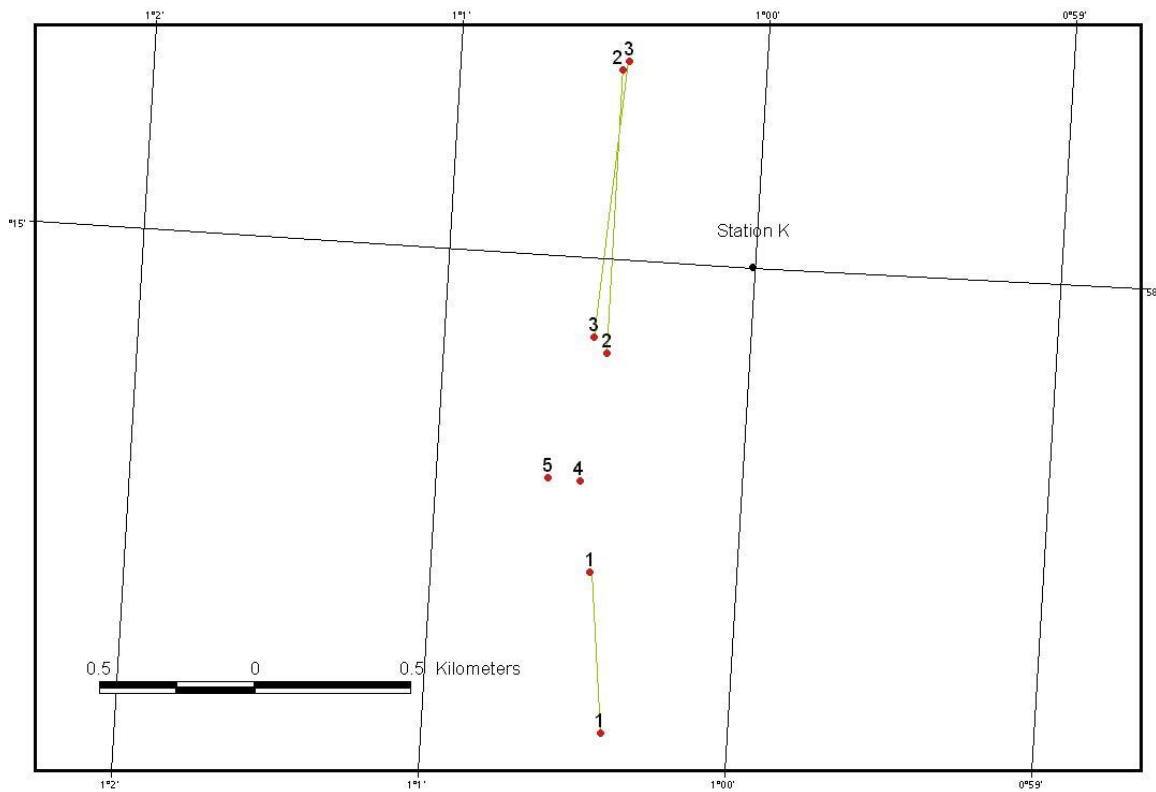
**Figure 9.** Station H tracks.



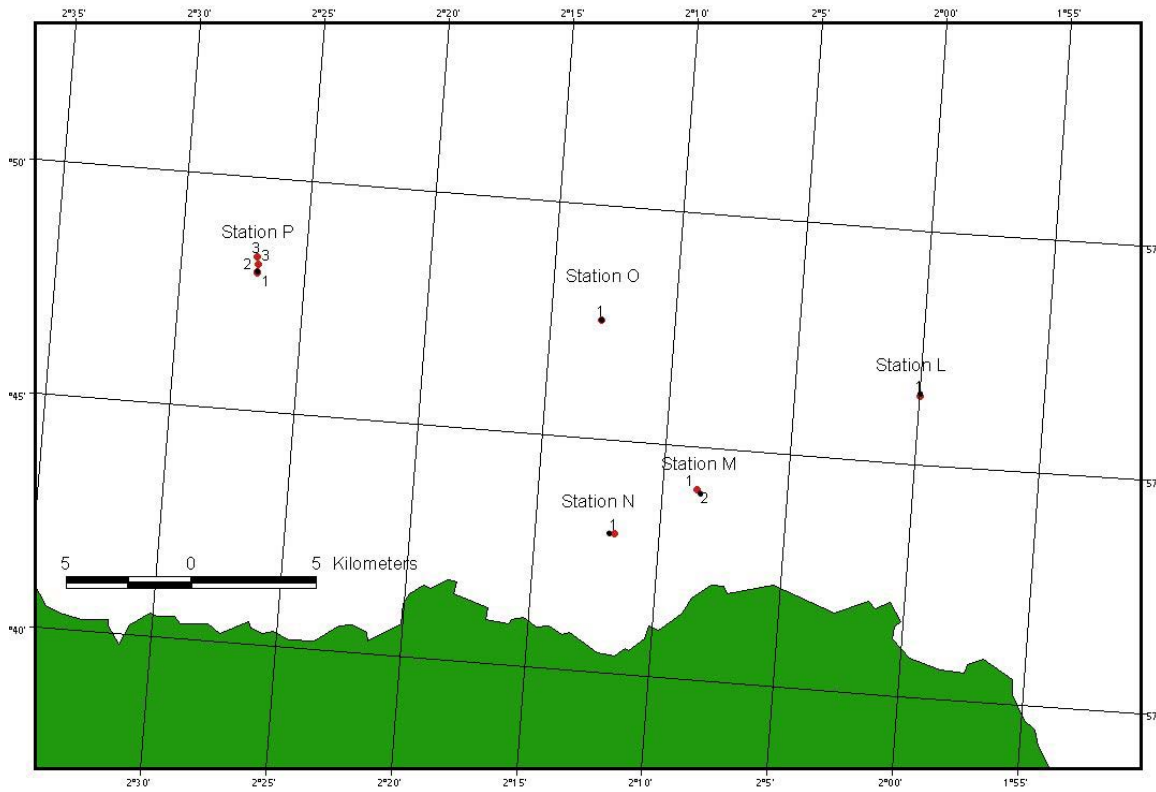
**Figure 10.** Station I tracks.



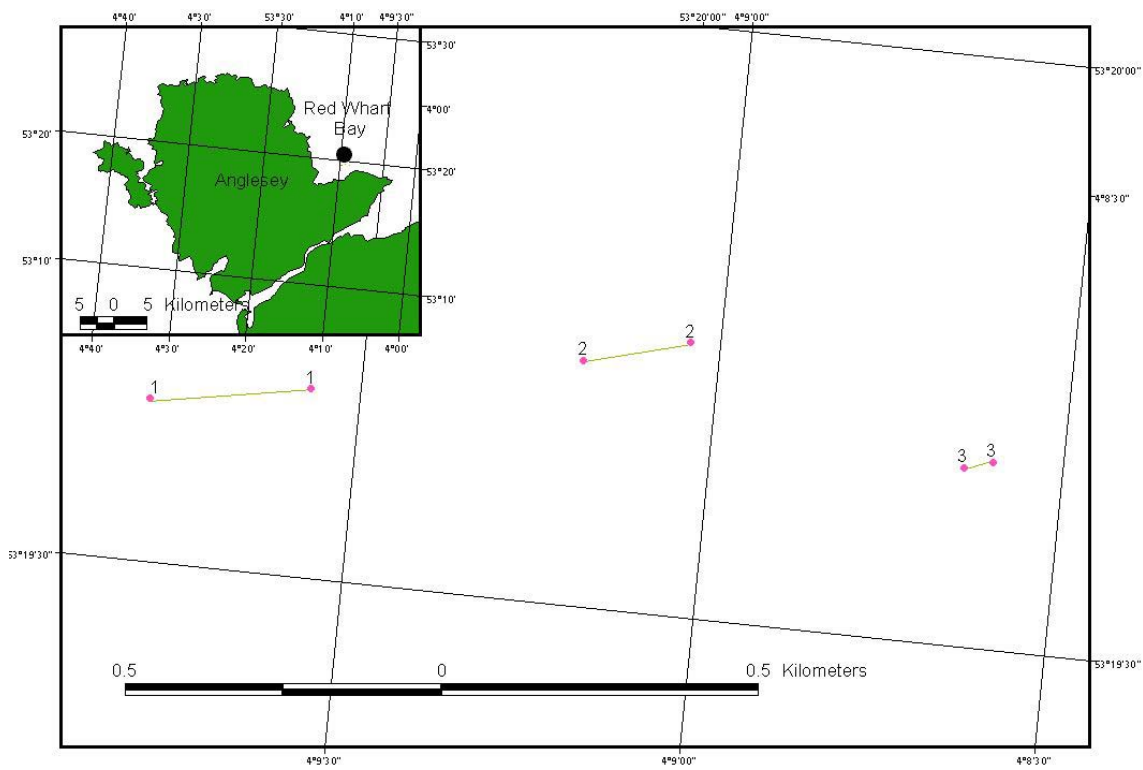
**Figure 11.** Station J tracks.



**Figure 12.** Station K tracks.



**Figure 13.** Station L-P tracks.



**Figure 14.** Red Wharf Bay station and tracks.

Detailed appendix of all stations, activities, methods notes follows.