

**CSR Plots for Alba na Mara, 0123A;
Nephrops west coast research and development
UWTV Survey
6 – 22 January 2023.**

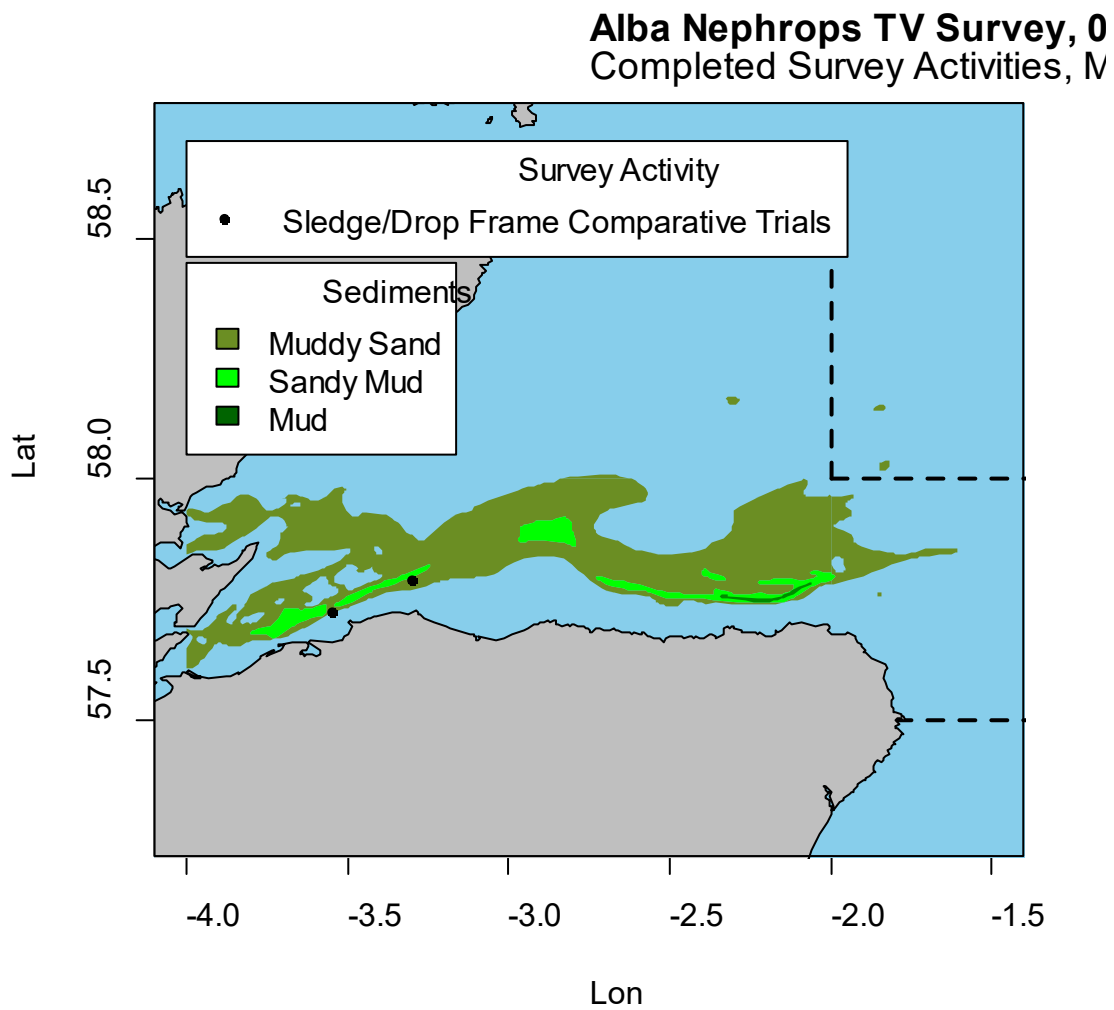


Figure 1. A plot of the Moray Firth illustrating distribution of the various sediment types and the activities undertaken during the survey 0123A.

Alba Nephrops TV Survey, 0 Completed Survey Activities, U

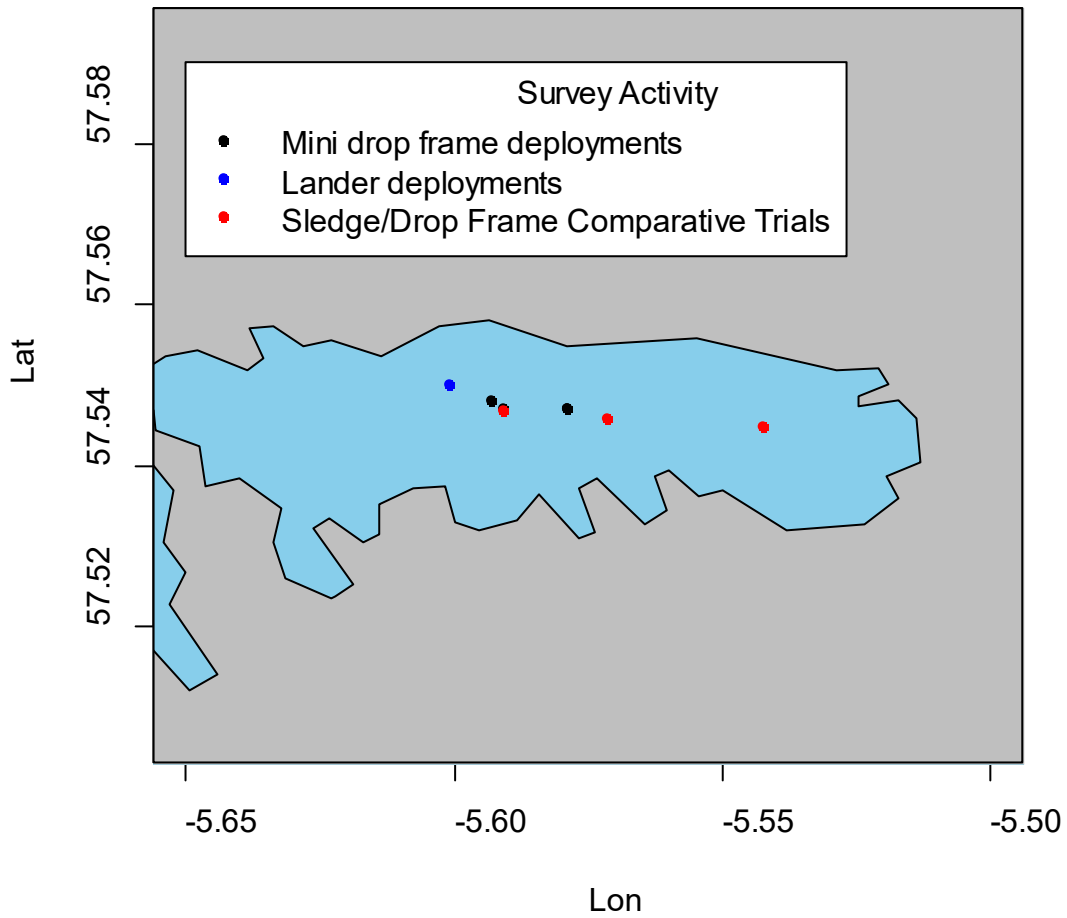


Figure 2. A plot of the area surveyed in Upper Loch Torridon during survey 0123A, illustrating the activities undertaken during that part of the survey. The location of some activity was in such close proximity to other activities, not all individual indicators are visible.

Alba Nephrops TV Survey, 0 Completed Survey Activities, L

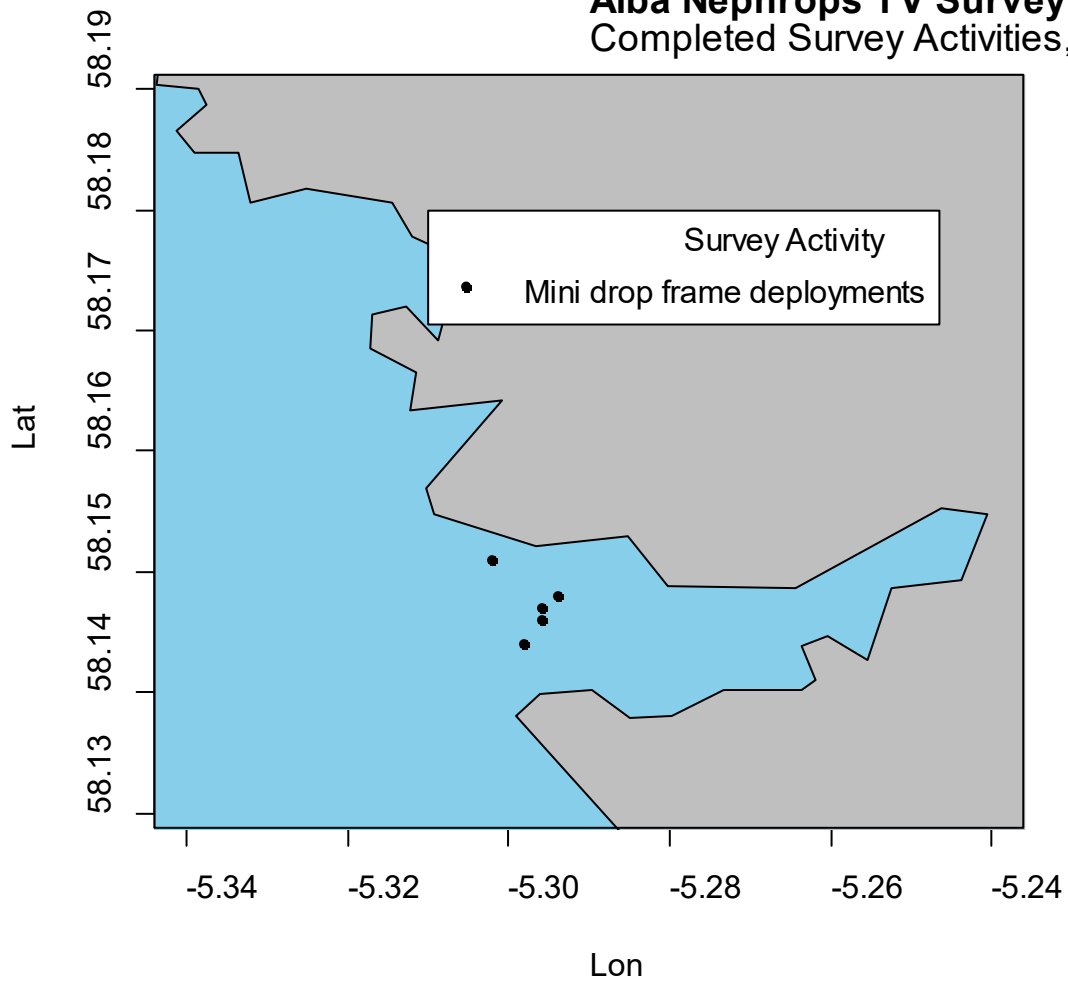


Figure 3. A plot of the area surveyed in Lochinver during survey 0123A, illustrating the activities undertaken during that part of the survey.