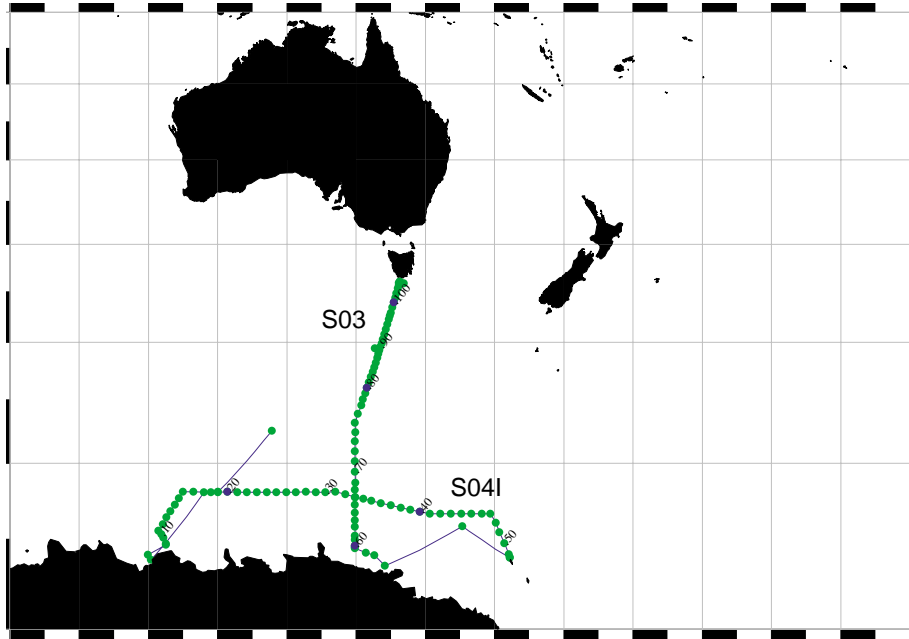


A. Cruise Narrative: S03 and S04I

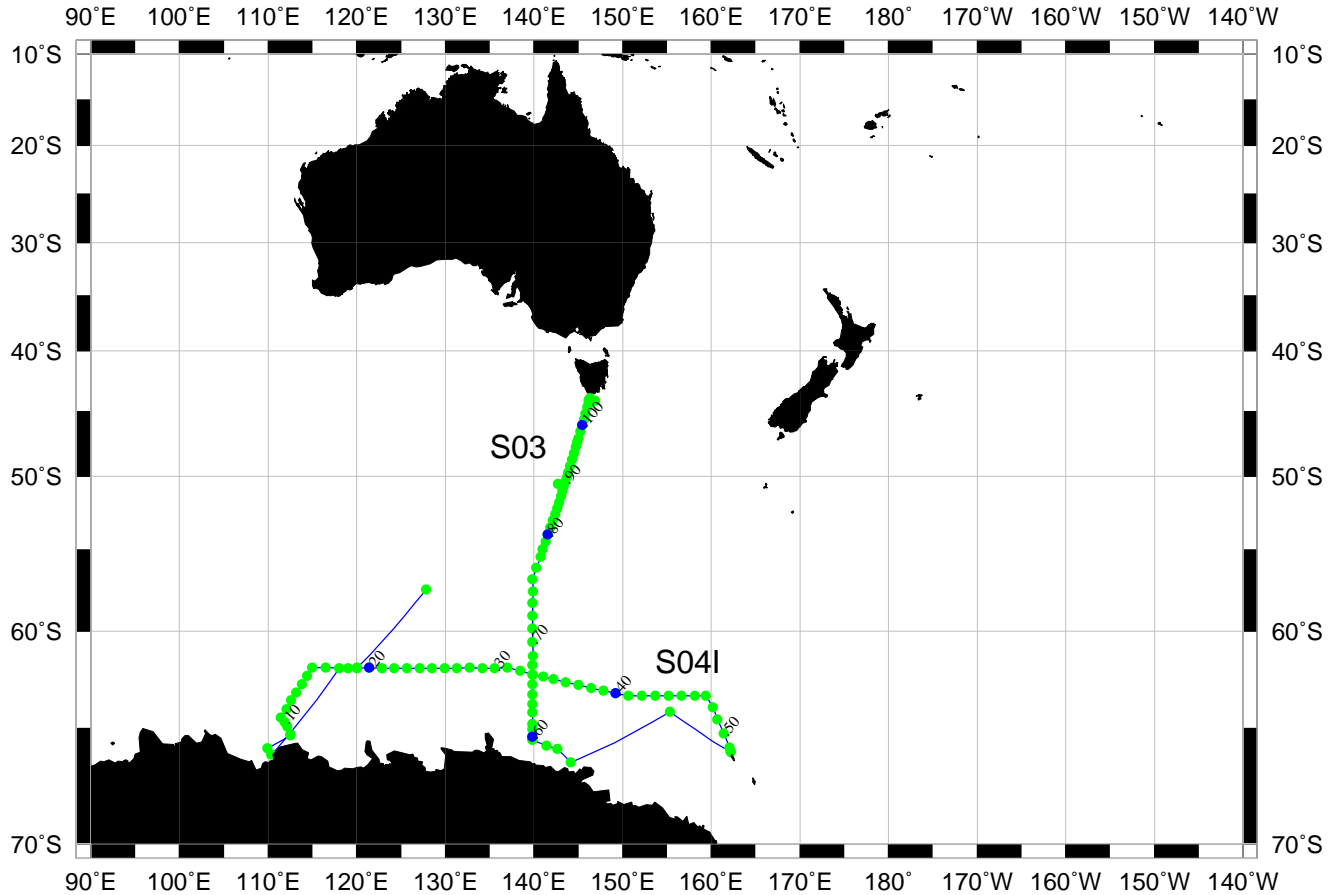


A.1. Highlights

WHP Cruise Summary Information

WOCE line designation	S03 and S04I	
Expedition designation (ExpoCode)	09AR9404_1	
Chief scientist and affiliation	Steve Rintoul/ CSIRO*	
Ship	RSV Aurora Australis	
Cruise dates	1994.DEC.13 to 1995.FEB.02	
Ports of call	Casey	
Number of stations	107	
Geographic boundaries	S03	43° 59.79' S 139° 47.95' E 155° 19.95' E 66° 36.84' S
	S04I	57° 30.52' S 109° 54.21' E 162° 15.49' E 66° 15.84' S
Floats and drifters deployed	0	
Moorings deployed or recovered	4 current meter moorings	
*CSIRO Division of Marine Research	tel:	61-3-6232-5393
PO Box 1538	fax:	61-3-6232-5123
Hobart TAS 7001 Australia	internet:	rintoul@marine.csiro.au
Authors	Mark Rosenberg, Steve Bell John Bullister	Ruth Eriksen, Steve Rintoul Robert Key

Station locations for S03, S04I



Produced from .sum file by WHPO-SIO

CRUISE AU9404 CTD AND MOORING STATION POSITIONS

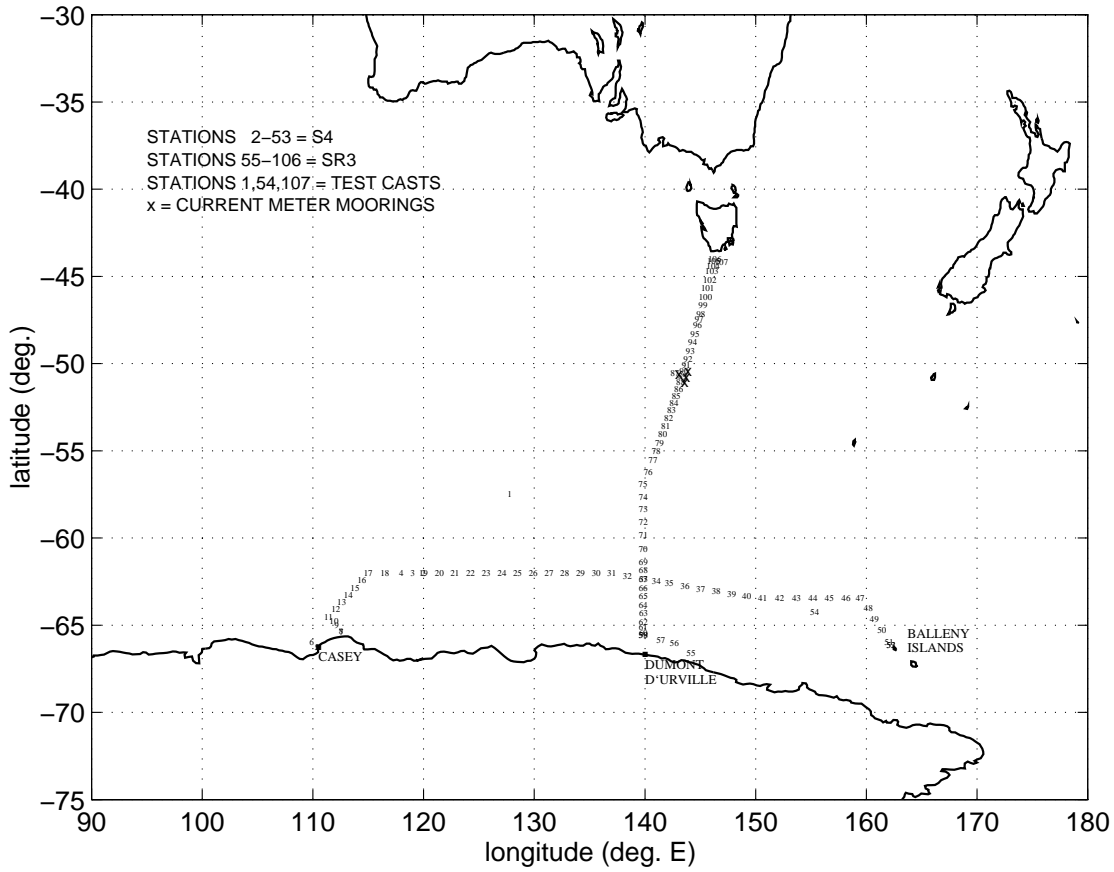


Figure 1: CTD station positions for RSV Aurora Australis cruise AU9404 along WOCE transects S04I and S03, and current meter mooring locations.