

Figure 1. Locations where long-term instrument mooring lines were recovered.

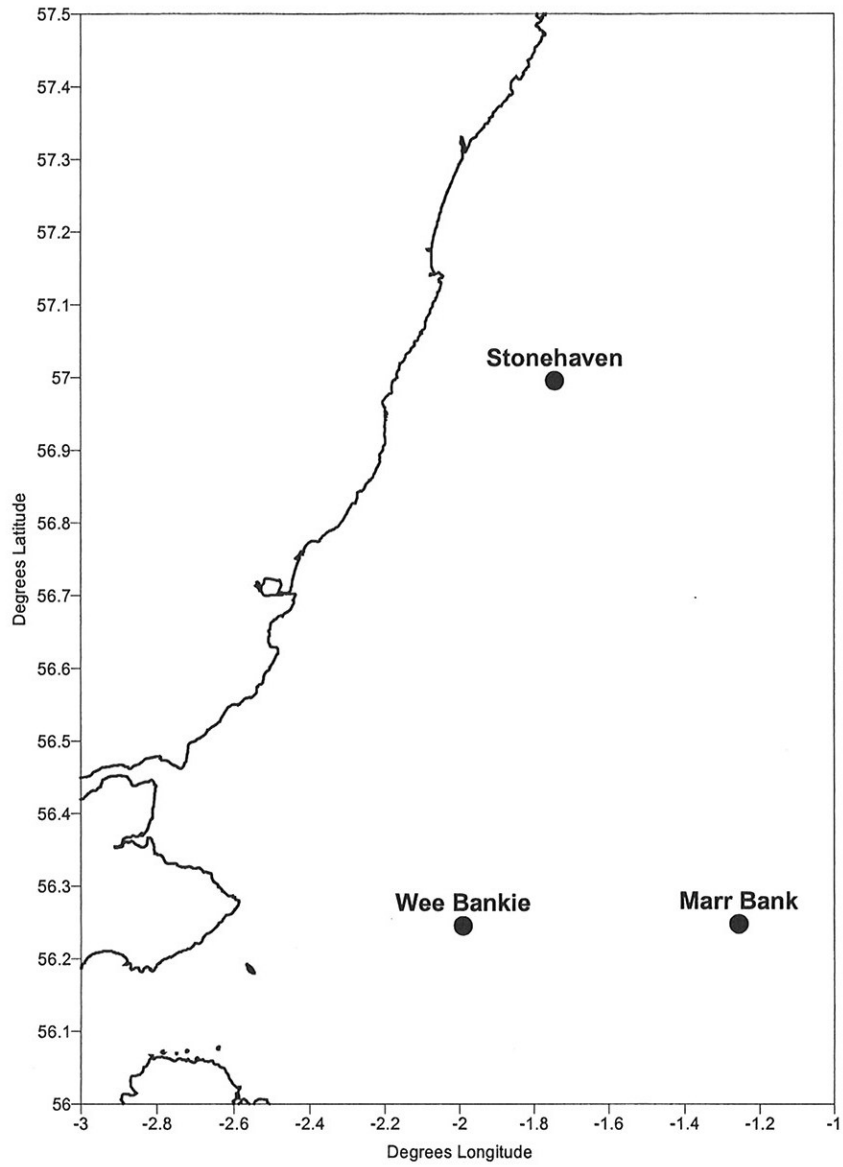


Figure 2. Grab stations sampled.

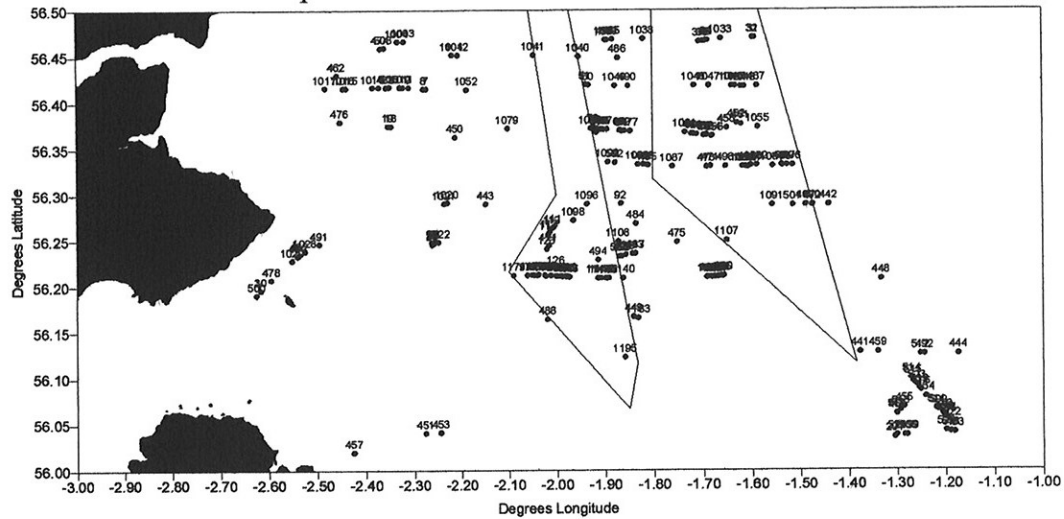


Figure 3. Dredge stations sampled. Each station was sampled twice.

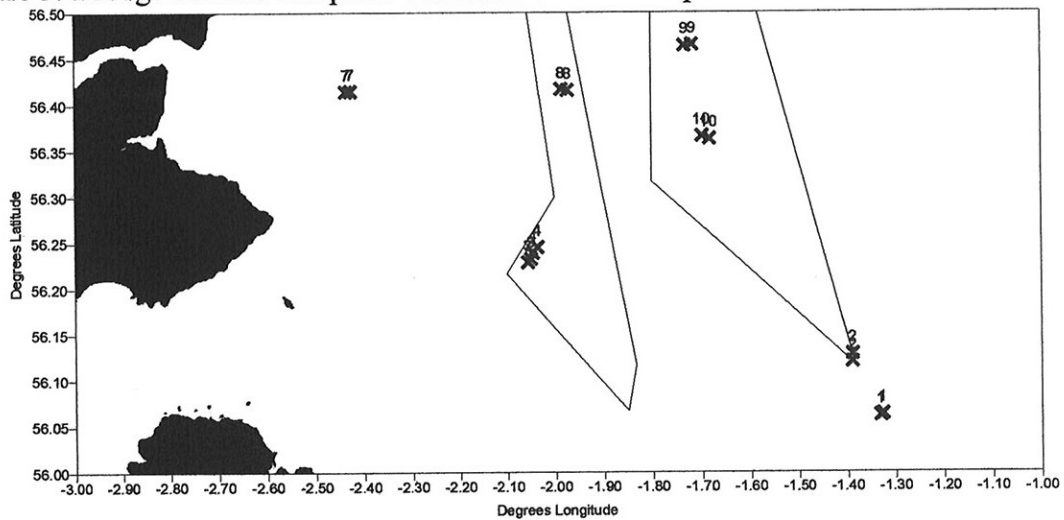


Figure 4. Location of CTD/Fluorometer/Transmissometer hydrography casts.

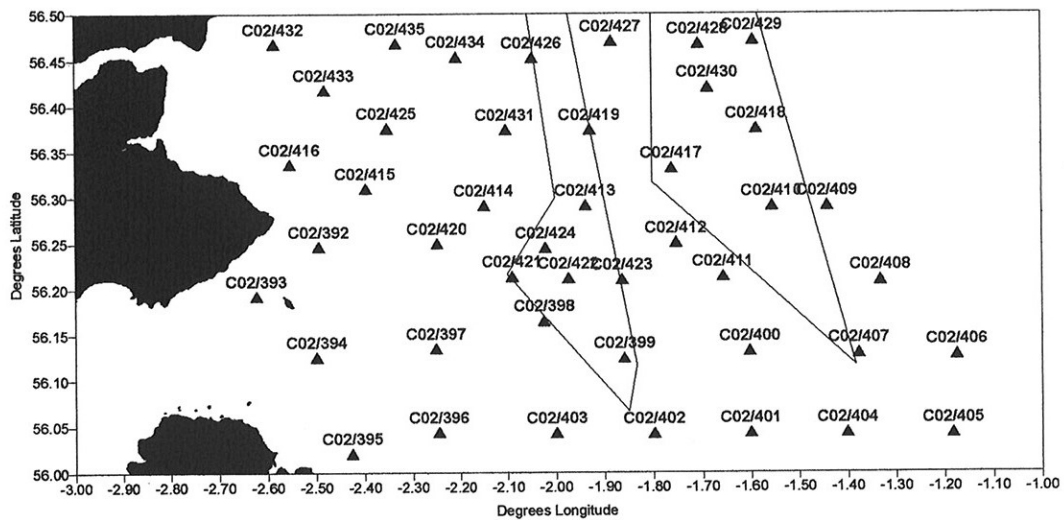


Figure 5. Stonehaven hydrography and plankton transect stations sampled.

