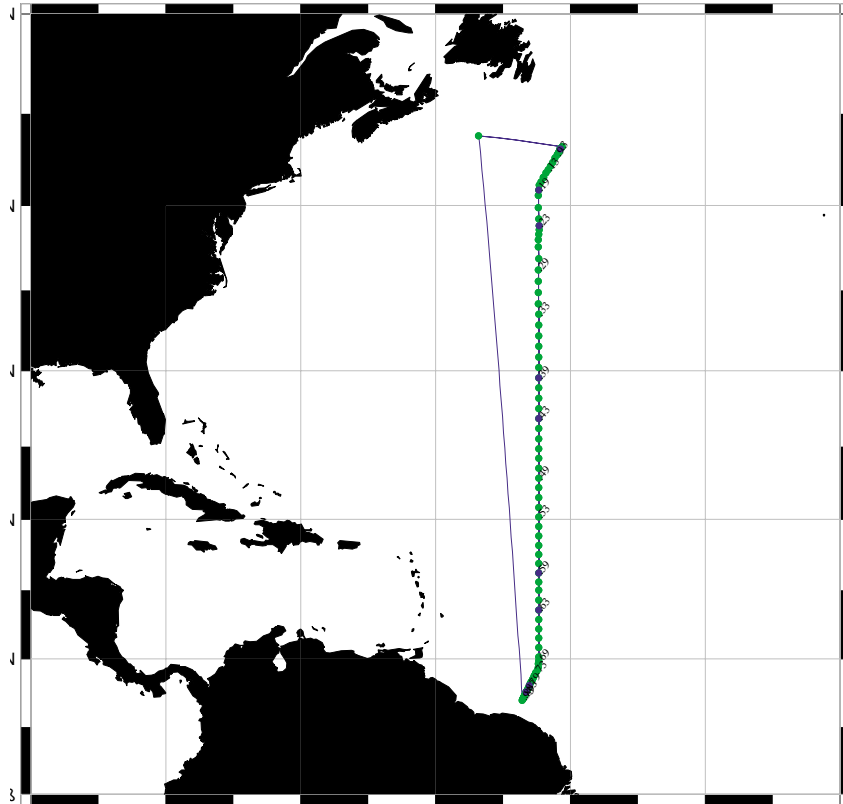


A. CRUISE REPORT: A20
 (updated 3/1/2005)



A.1. HIGHLIGHTS

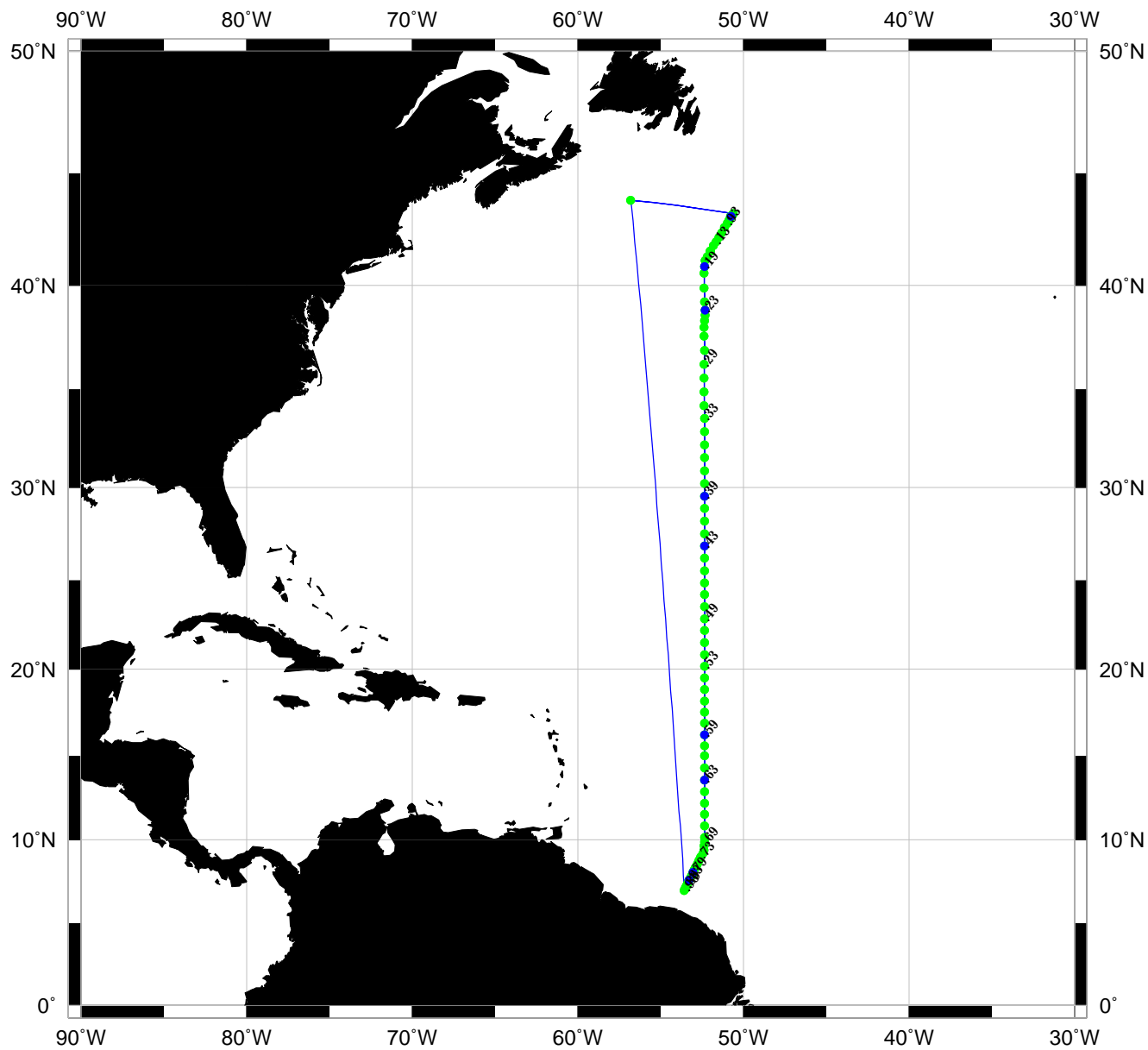
WHP Cruise Summary Information

WOCE section designation	A20
Expedition designation (EXPCODE)	316N151_3
Chief Scientist / affiliation	Robert Pickart / WHOI
Dates	1997 JUL 17 – 1997 AUG 10
Ship	<i>RV KNORR</i>
Ports of call	Halifax to Trinidad
Station geographic boundaries	43°57.94'N 56°4.62'W 50°36.98'W 06°58.13'N
Stations	95
Floats and drifters deployed	11 ALACE floats deployed
Moorings deployed or recovered	4
Contributing Authors	R. Pickart

Chief Scientist's Contact Information

Dr. Robert Pickart • Dept. of Physical Oceanography
 Woods Hole Oceanographic Institution • Clark 3 MS # 21 * Woods Hole, MA 02543
 UNITED STATES
 EMAIL: rpickart@whoi.edu

Station Locations for A20 • Pickart • *Knorr* • 1997



Produced from .sum file by WHPO-SIO

Figure 1: A20 Station Positions

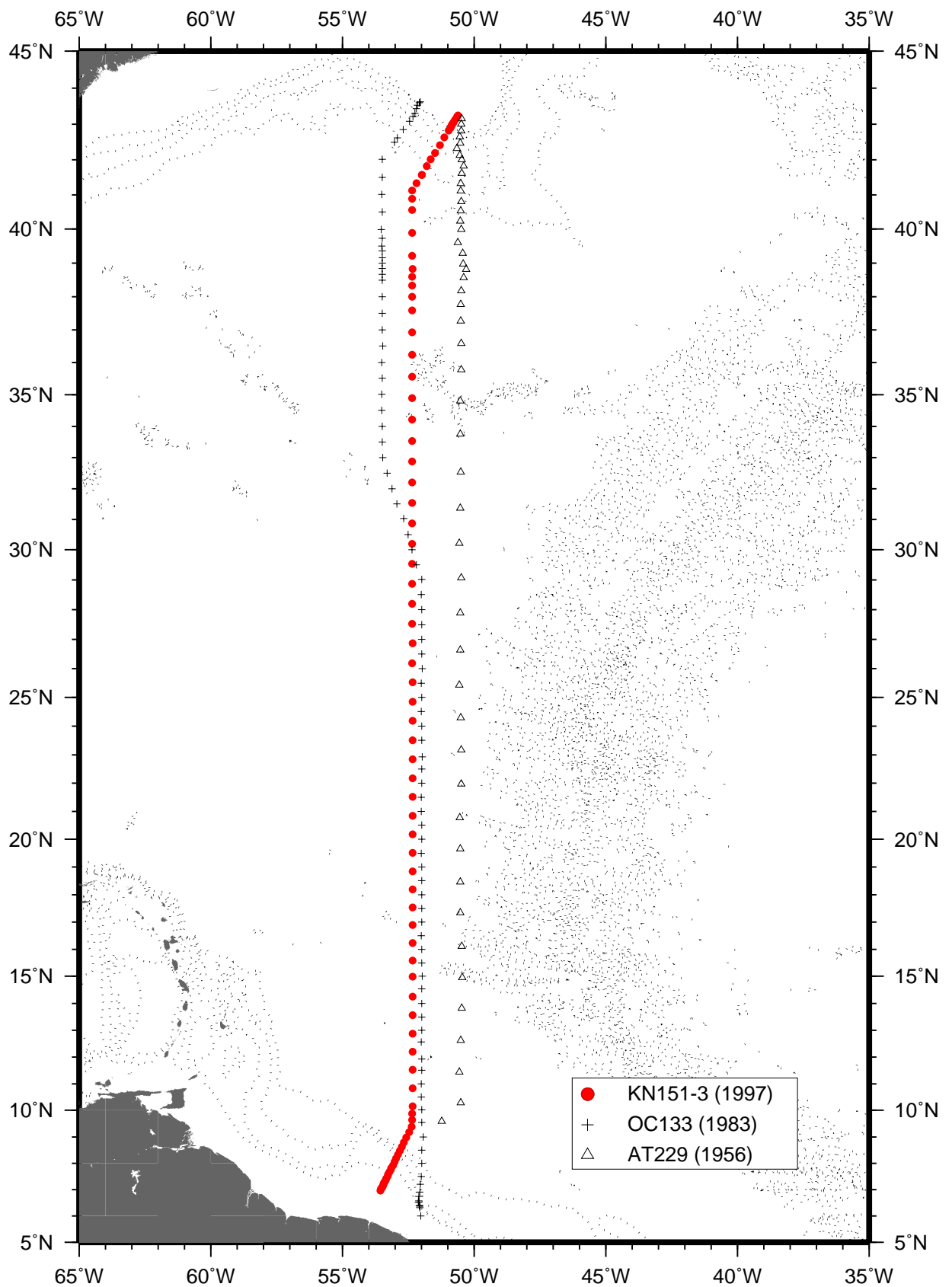


Figure 5: Hydrographic Sections

IGY ● 80's ▲ WOCE ■

