

Figure 1. CD 104 Leg 1. Overall track and station positions

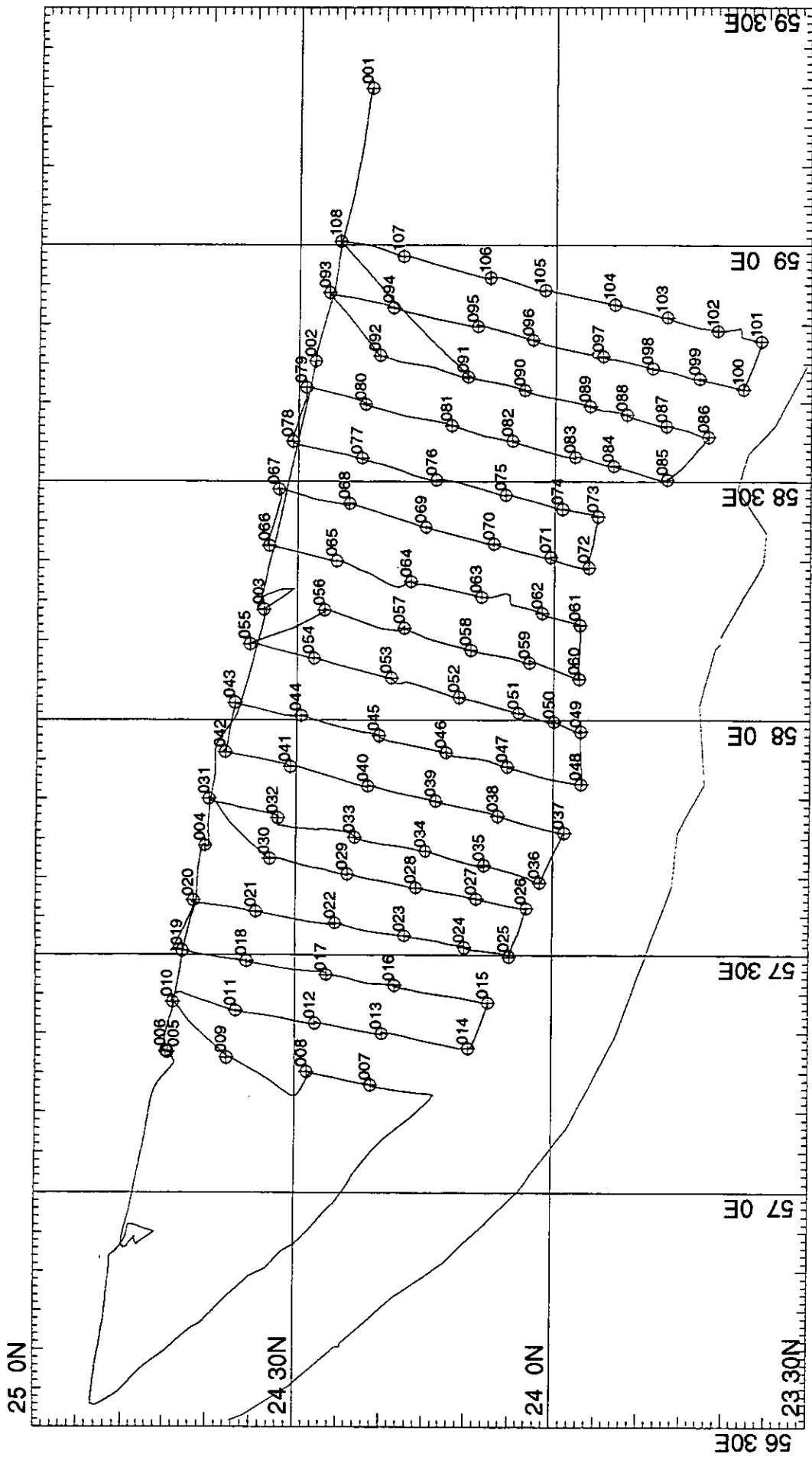


Figure 2. Gulf of Oman CTD survey

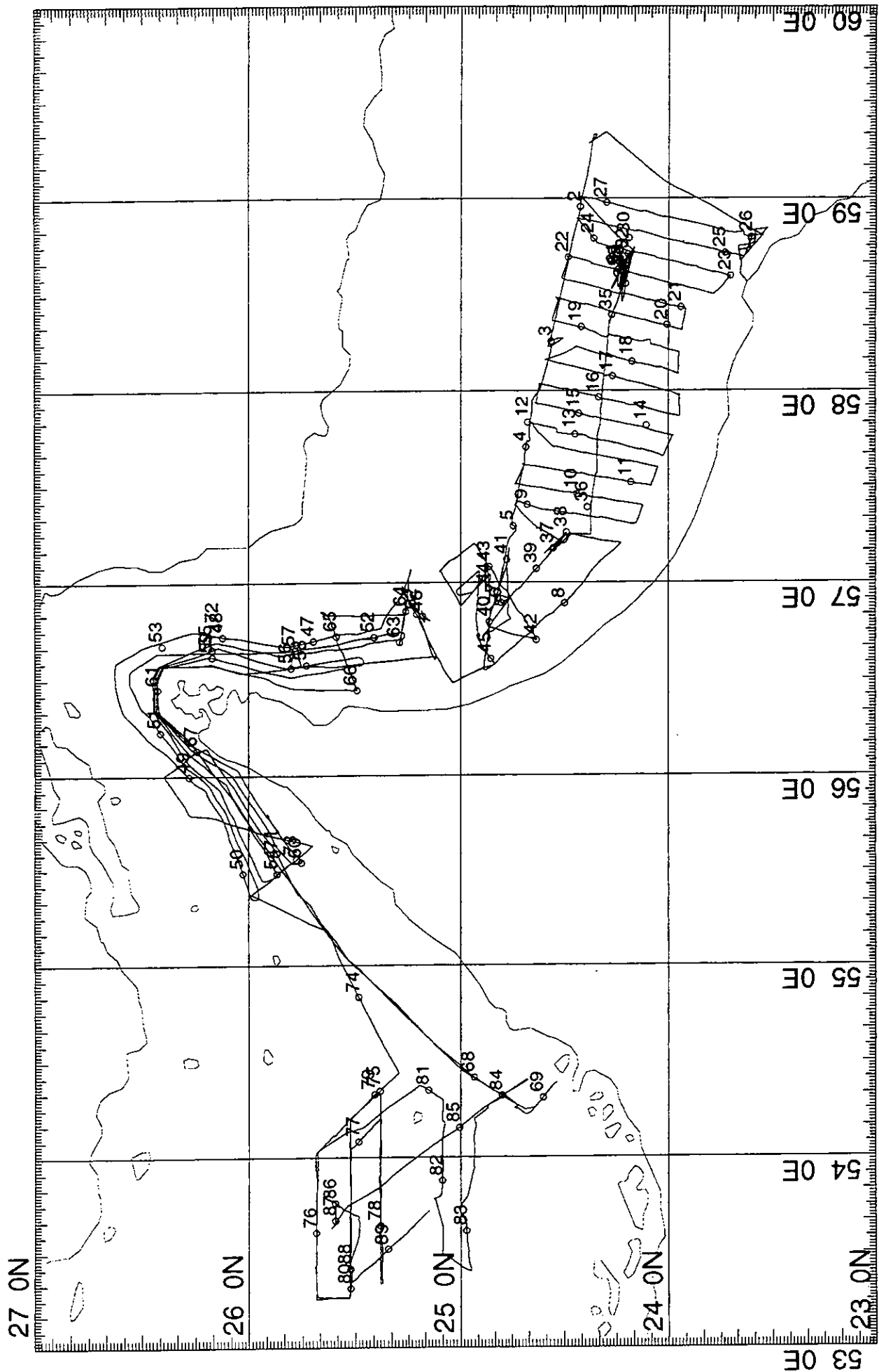


Figure 3. Radiosonde launch stations

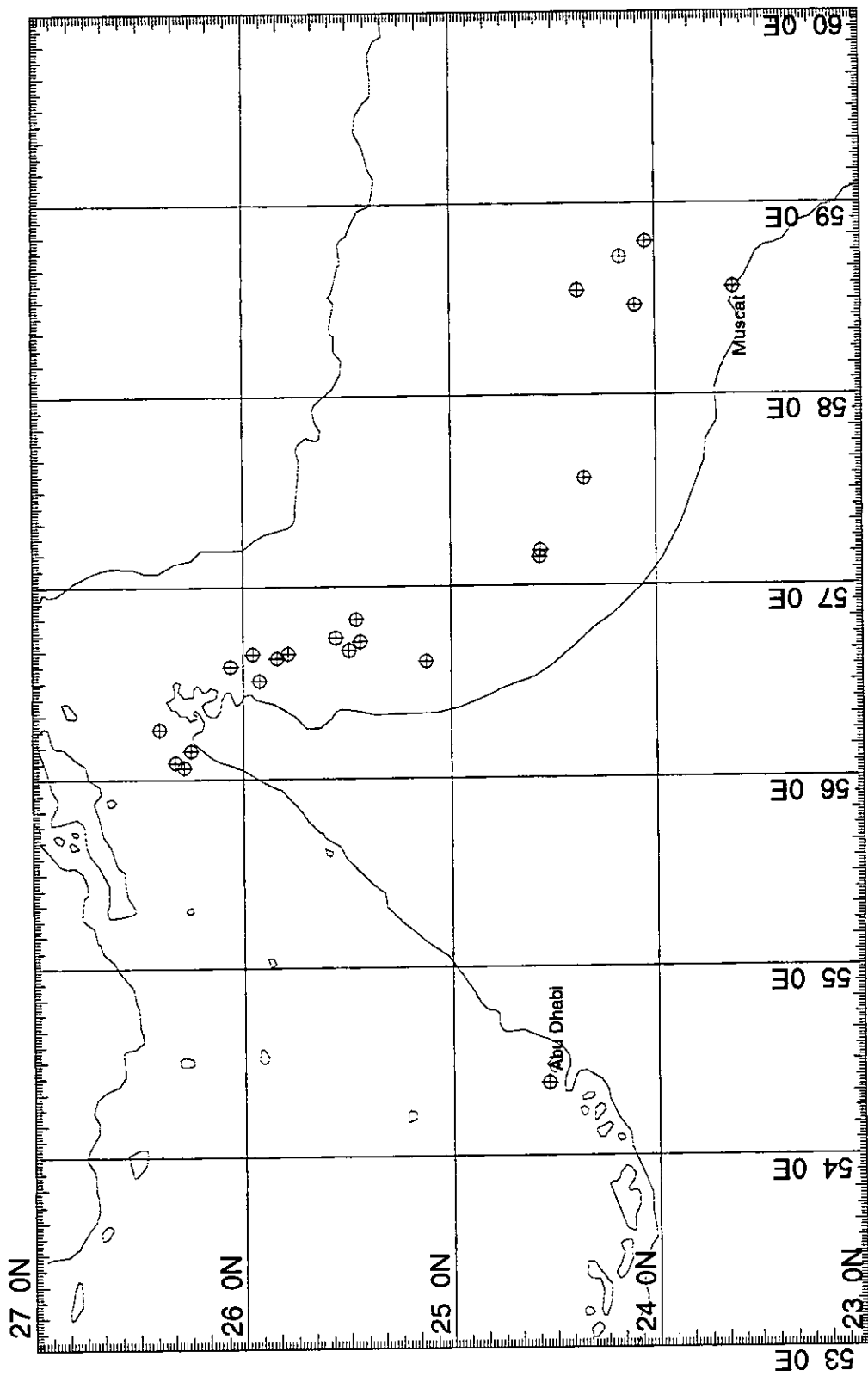


Figure 4. Red tide observations

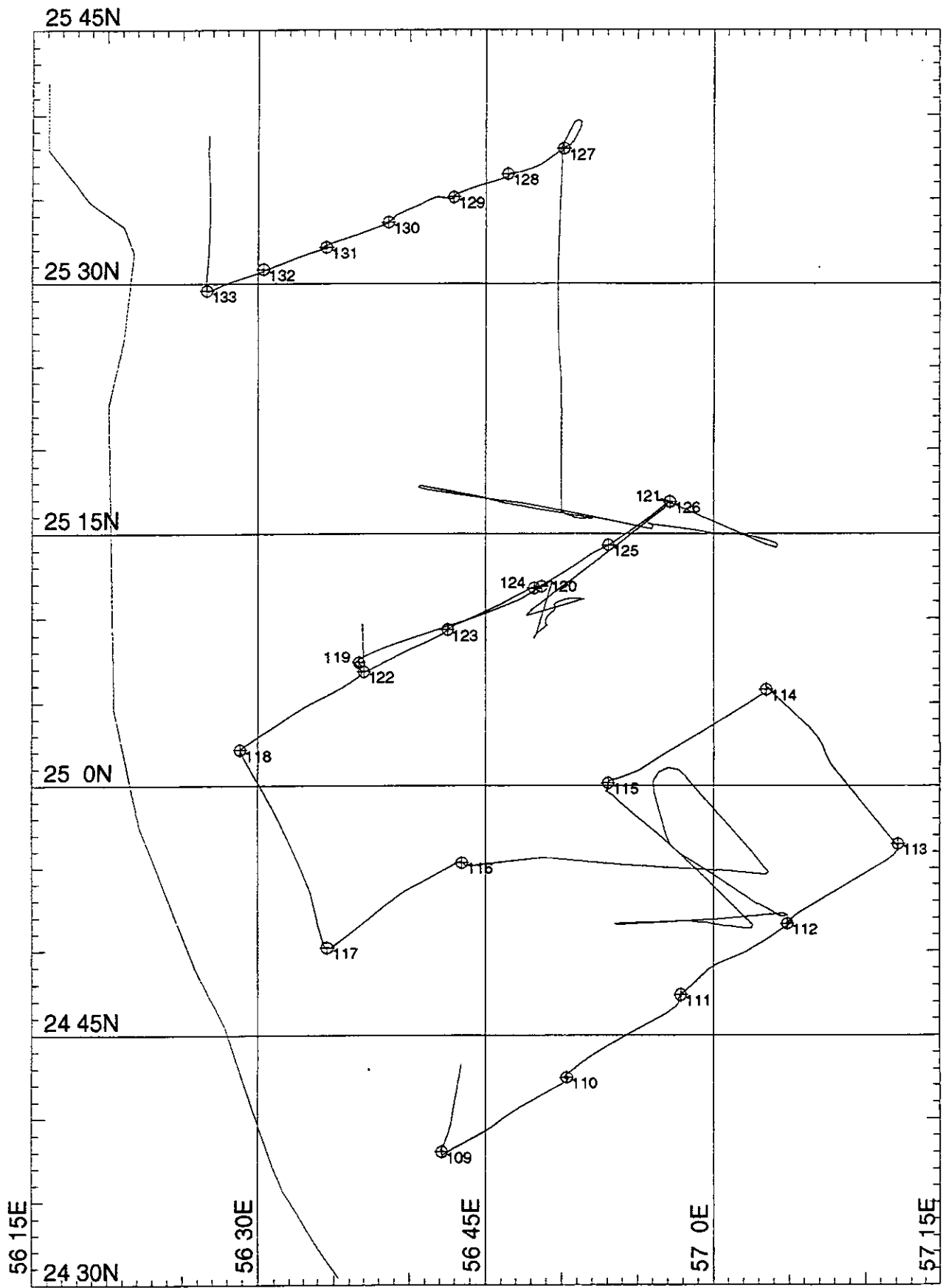


Figure 5. Track and CTD positions S E of the Strait of Hormuz

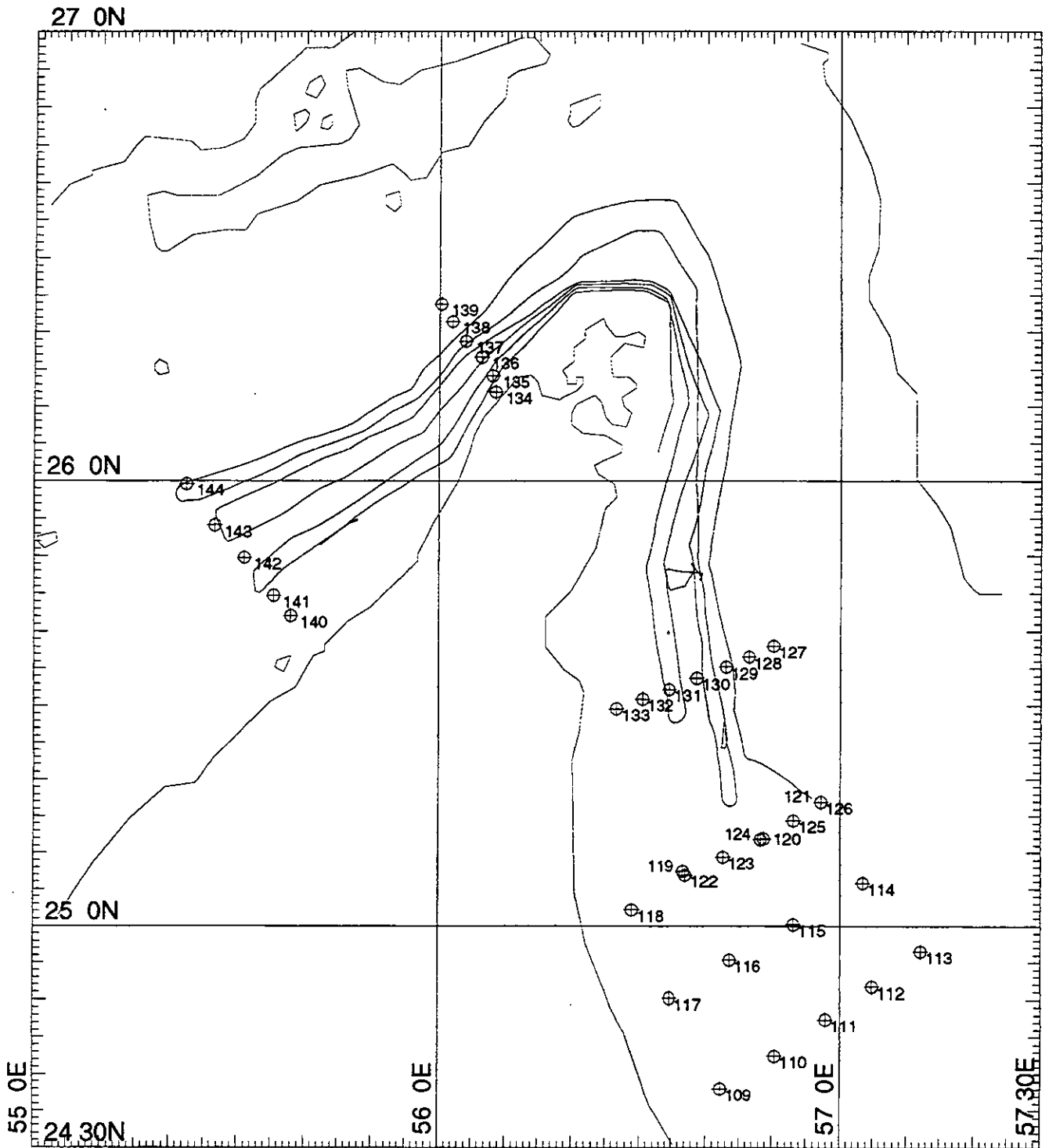


Figure 6. Strait of Hormuz SeaSoar tracks and CTD positions.

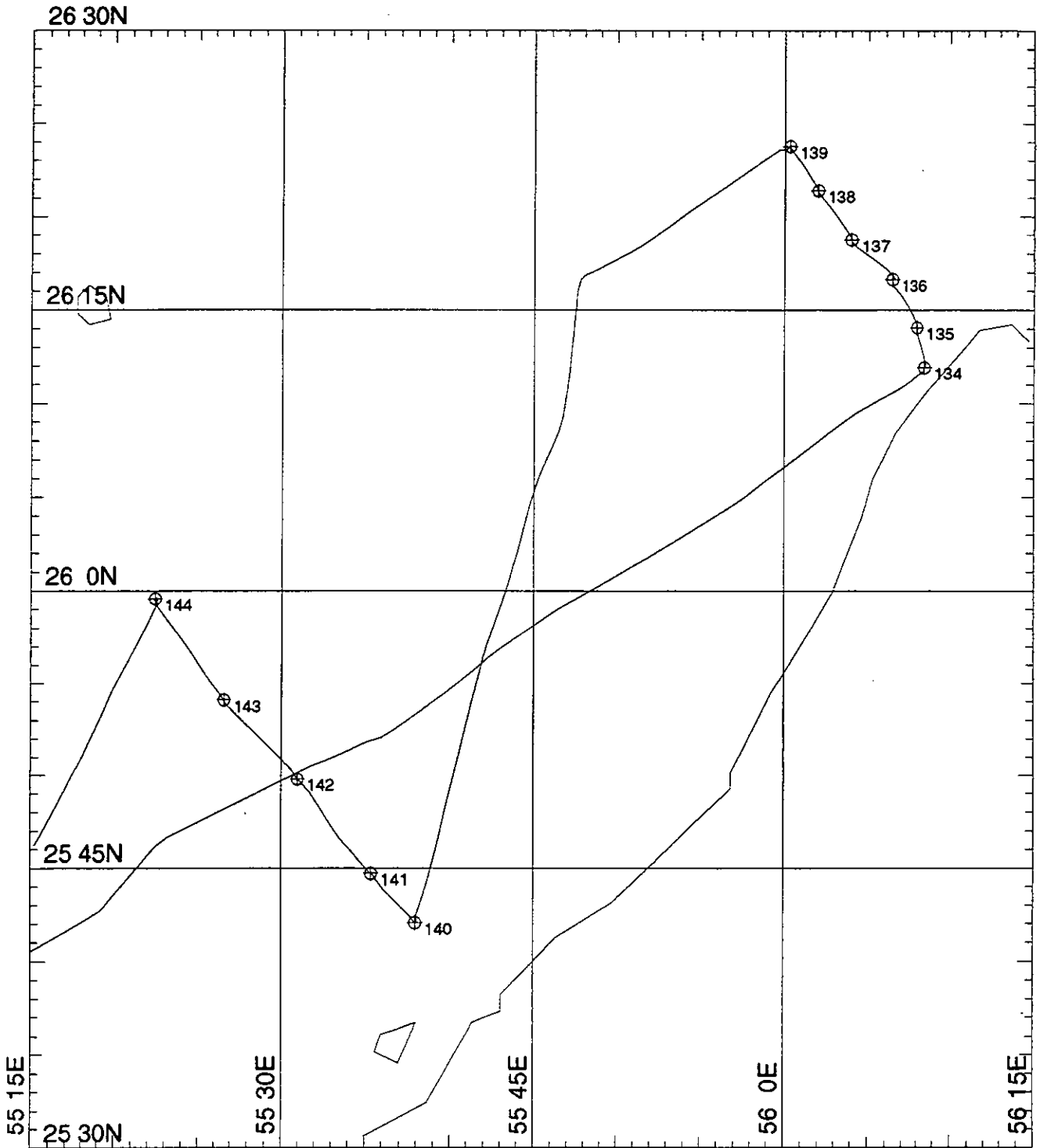


Figure. 7. Track and CTD positions SW of the Strait of Hormuz

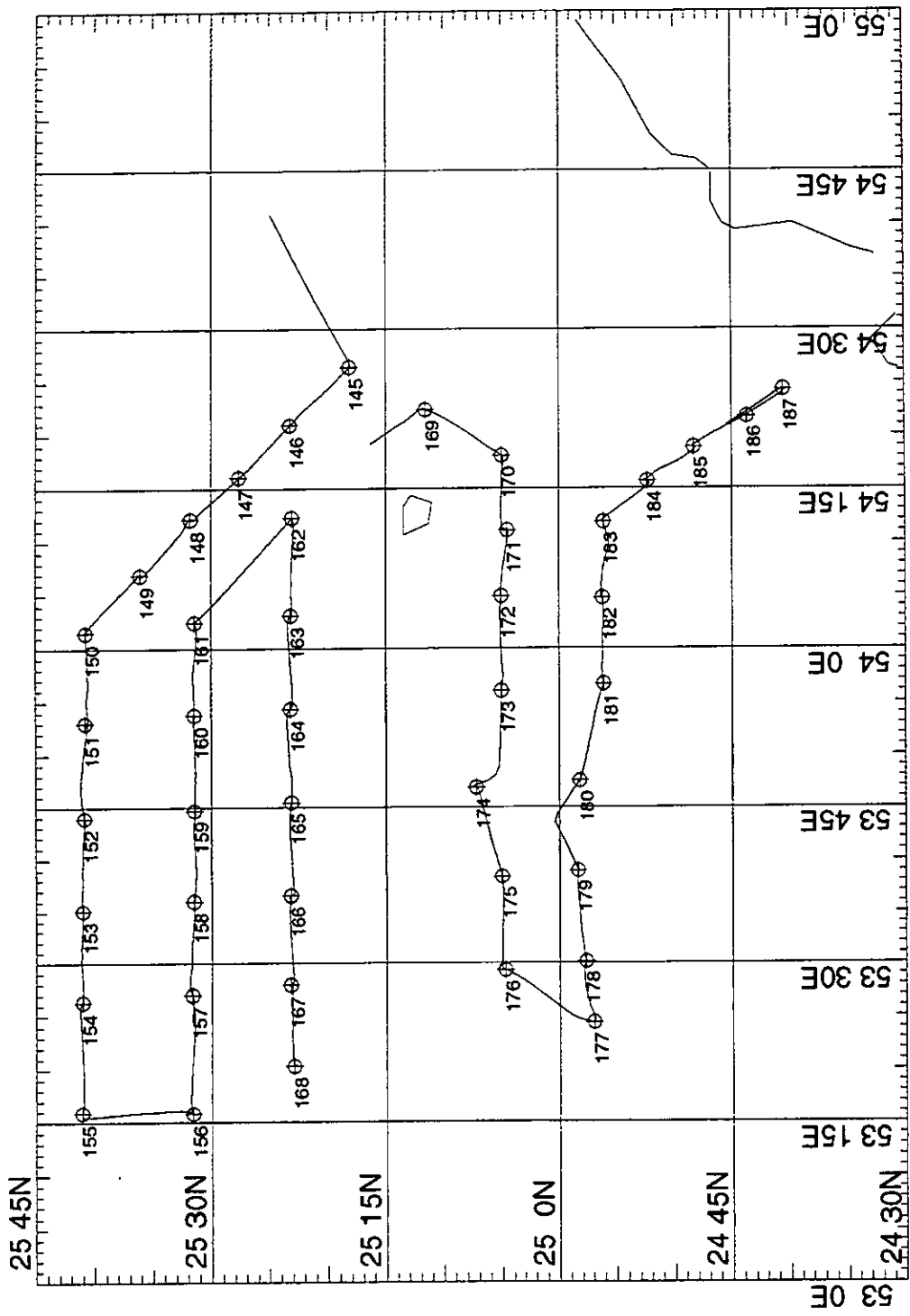


Figure 8. Arabian Gulf. Track and CTD positions