

MERCATOR PROJECTION

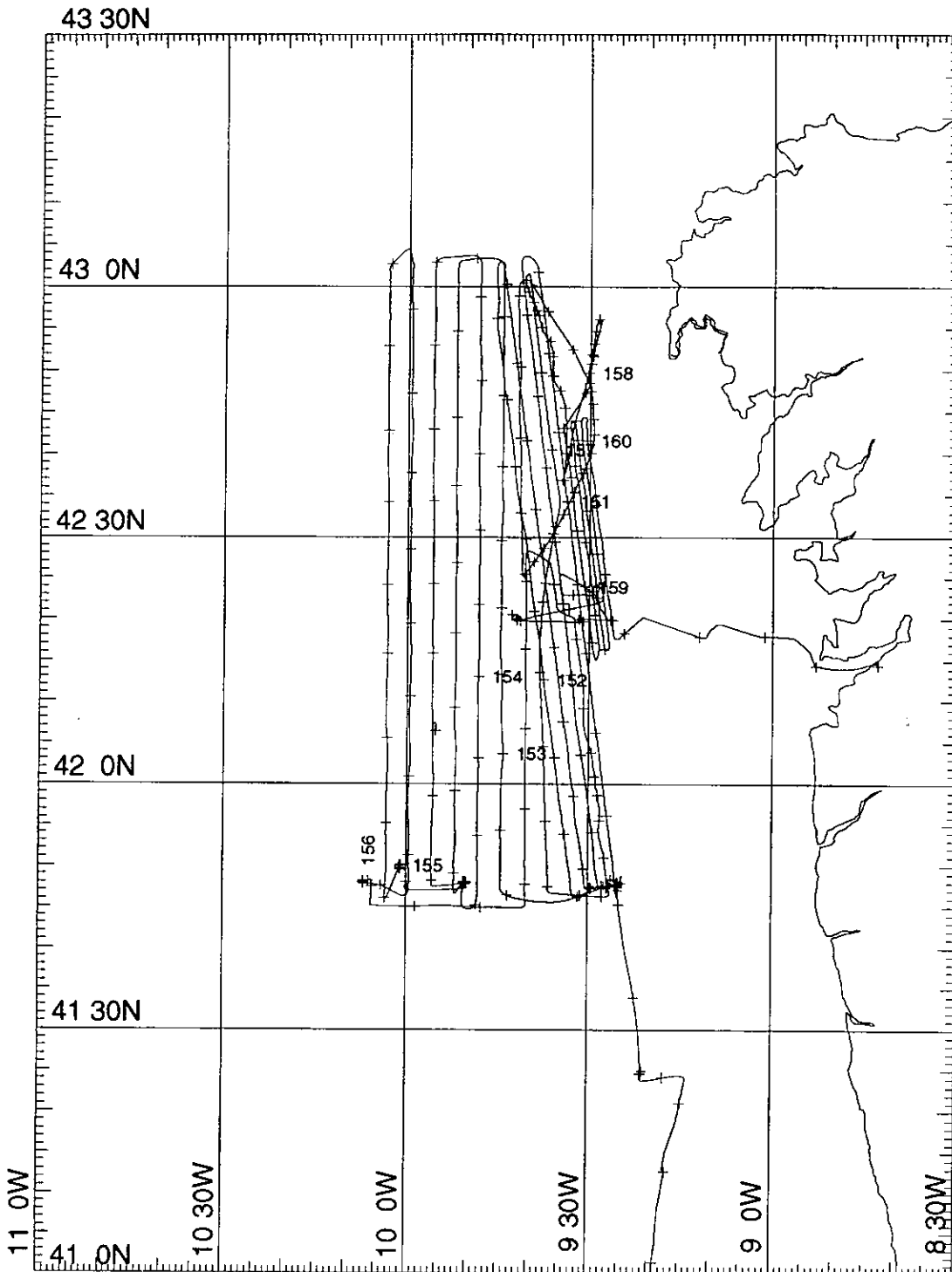
GRID NO. 1

SCALE 1 TO 7000000 (NATURAL SCALE AT LAT. 45)

INTERNATIONAL SPHEROID PROJECTED AT LATITUDE 42

Charles Darwin 105 OMEX May/June 1997

Figure 1



MERCATOR PROJECTION

SCALE 1 TO 1500000 (NATURAL SCALE AT LAT. 42)

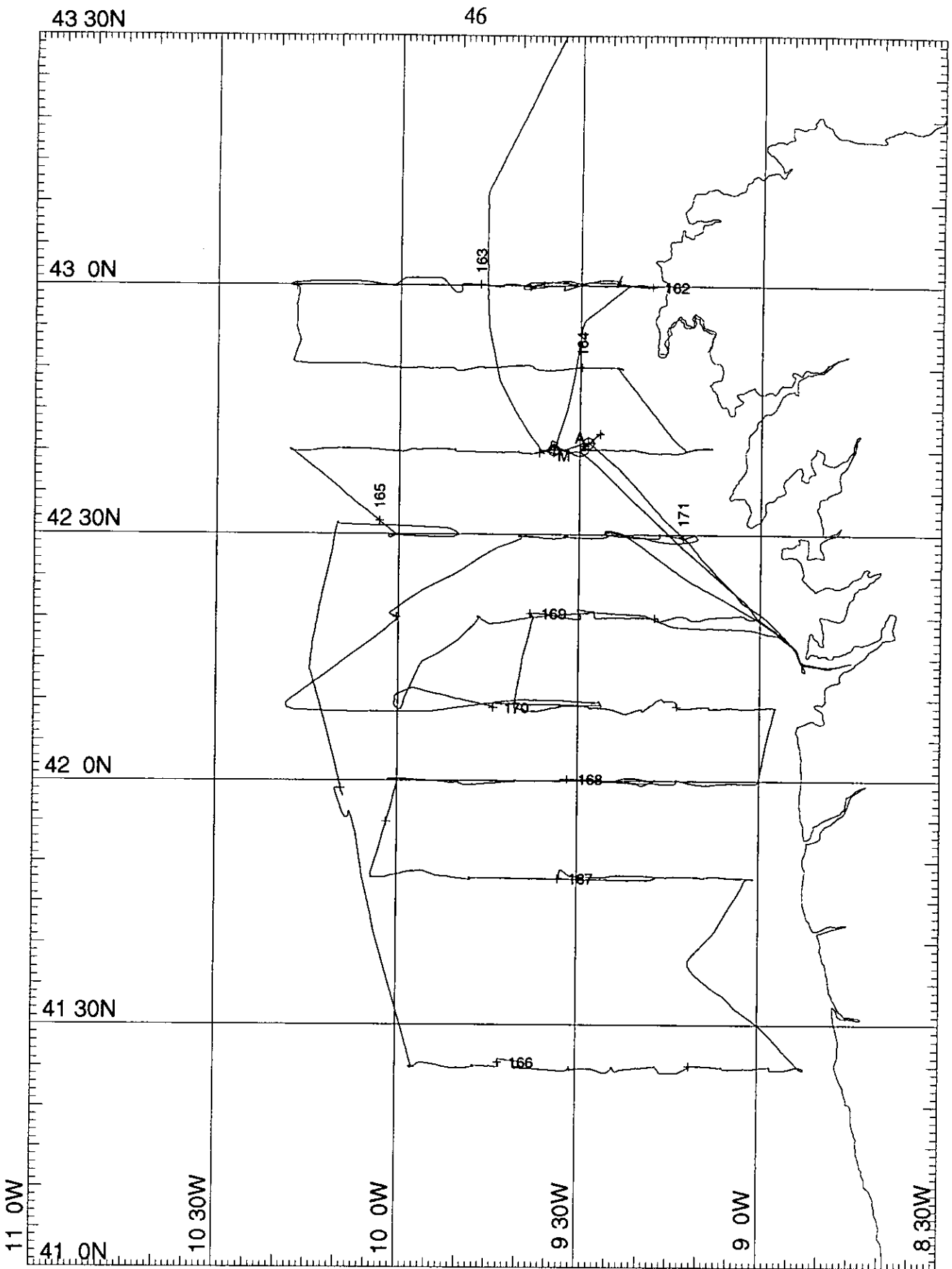
INTERNATIONAL SPHEROID PROJECTED AT LATITUDE 42

GRID NO. 1

Charles Darwin 105 Leg A

Figure 2

+



MERCATOR PROJECTION

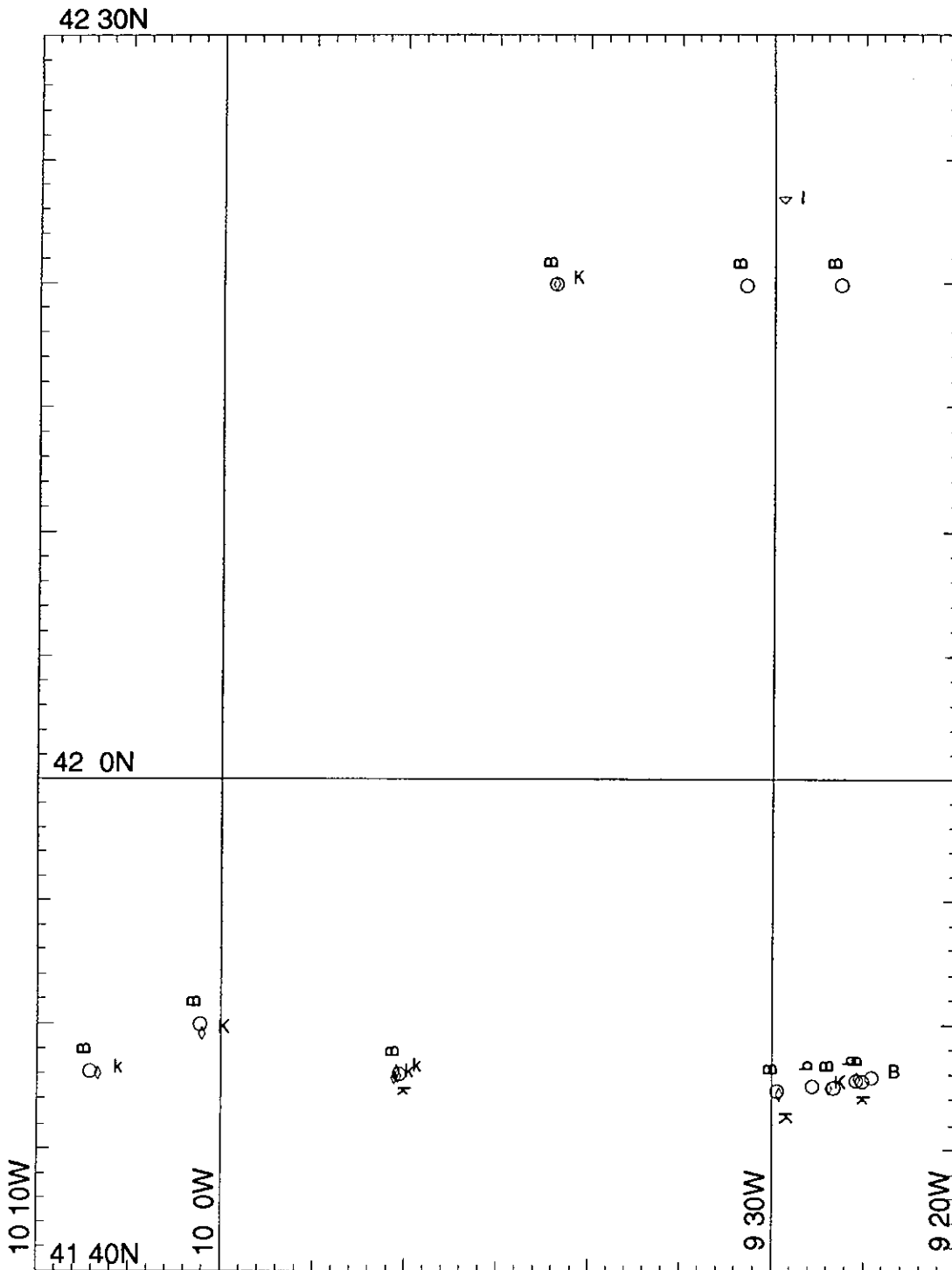
GRID NO. 1

SCALE 1 TO 1250000 (NATURAL SCALE AT LAT. 42)

INTERNATIONAL SPHEROID PROJECTED AT LATITUDE 42

Charles Darwin 105 Leg B June 1997

Figure 3



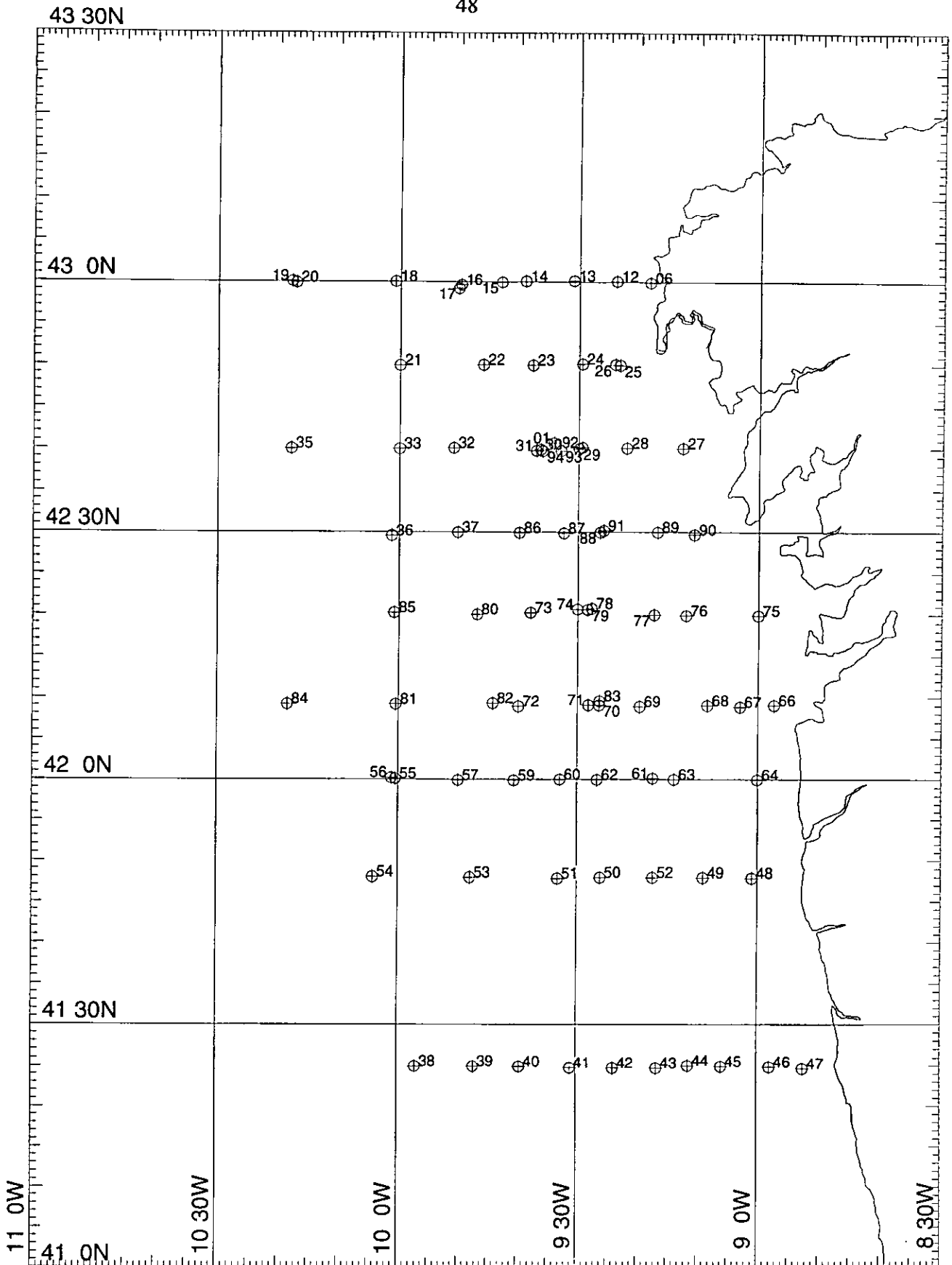
MERCATOR PROJECTION

SCALE 1 TO 500000 (NATURAL SCALE AT LAT. 42)

INTERNATIONAL SPHEROID PROJECTED AT LATITUDE 42

GRID NO. 1

Figure 4 Coring locations and IES position



MERCATOR PROJECTION

GRID NO. 1

SCALE 1 TO 1250000 (NATURAL SCALE AT LAT. 42)

INTERNATIONAL SPHEROID PROJECTED AT LATITUDE 42

Figure 5 Charles Darwin 105 Leg B CTD Stations

+