

Figure 1: Generalised bathymetry of the survey area, including an outline of the GLORIA coverage in the Central Lau Basin. Transit track out of area to New Zealand in hold. T = Tonga; F = Fiji; S = Samoa. NFFZ? Locates probable position of the Nina Fo'on Fracture Zone.

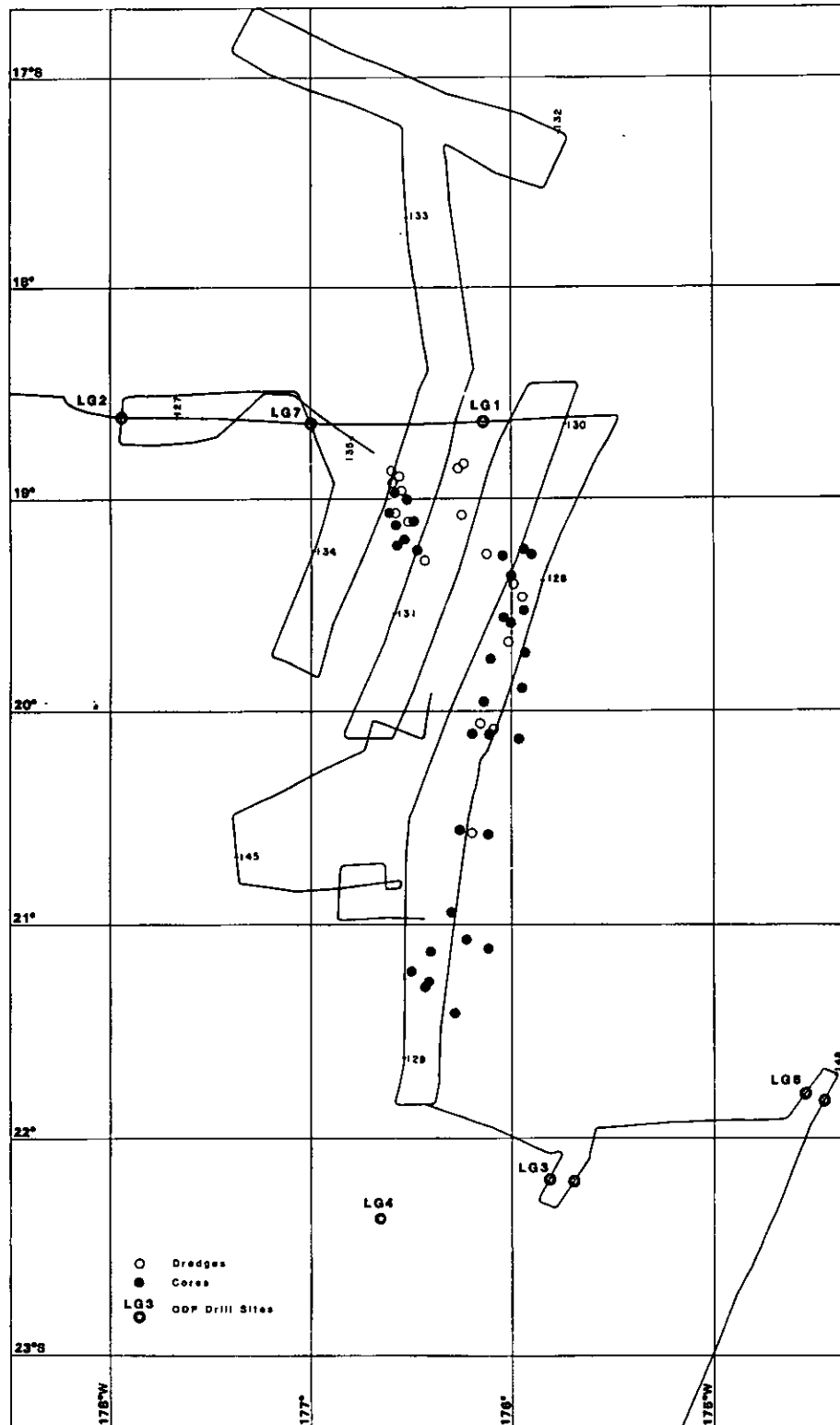


Figure 2a      Ship's track in northern area. Filled circles are core stations, open circles are dredge stations. Starred circles are original ODP proposed sites (pre-CD33/88).

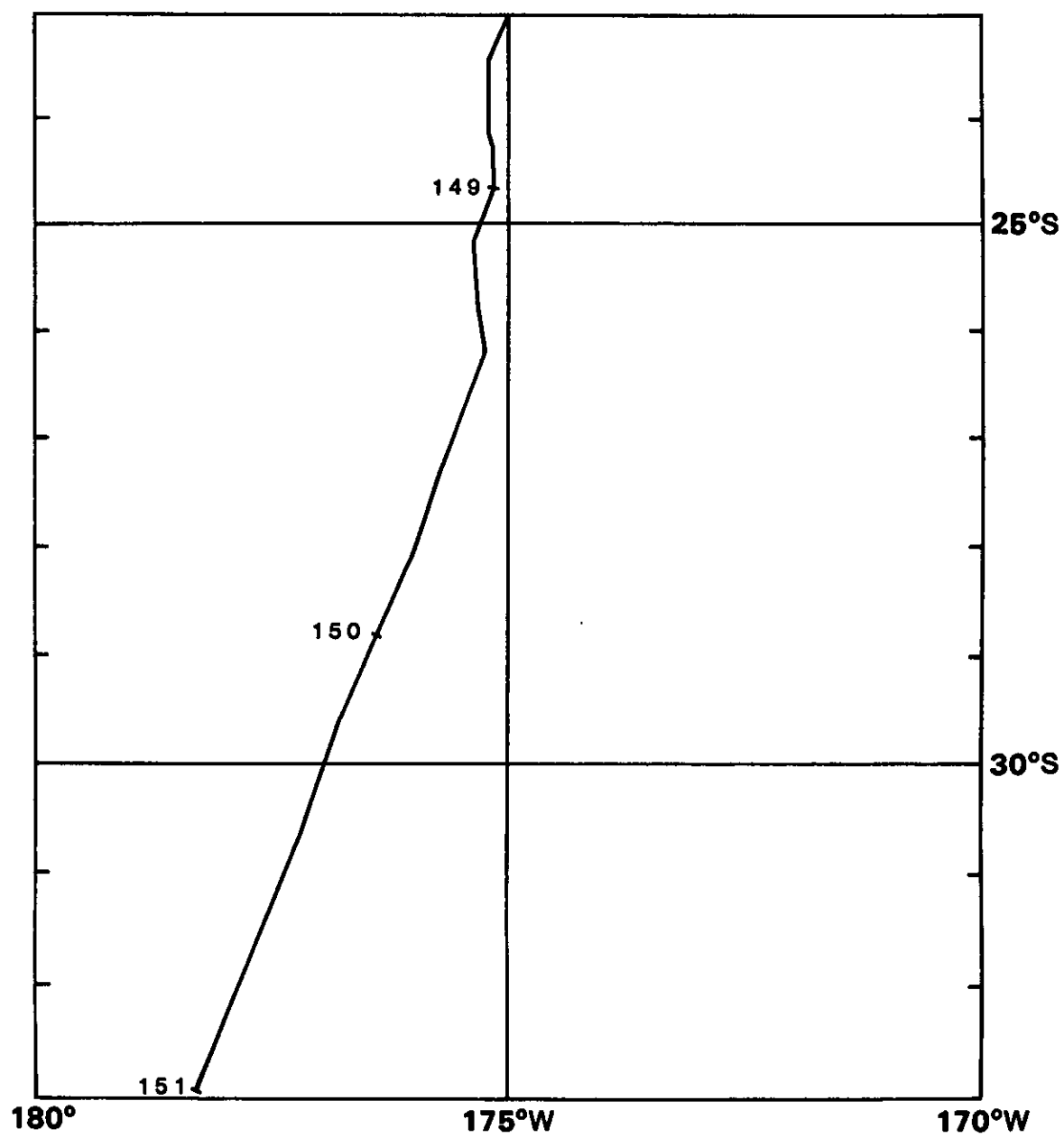


Figure 2 b Ship's survey track in southern area.

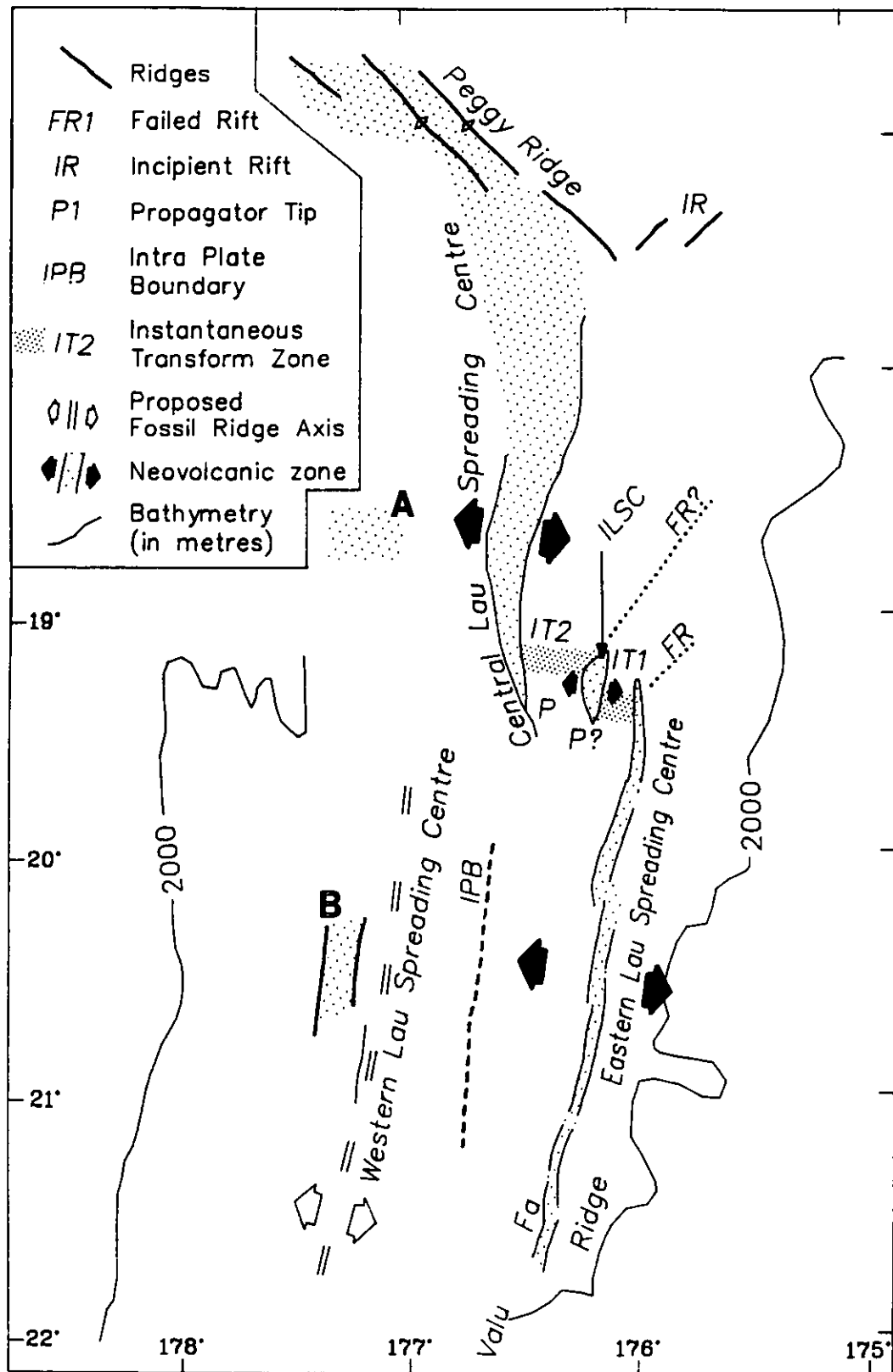


Figure 3: Preliminary interpretation of the spreading ridge configuration derived from the geophysical survey data from CD33.