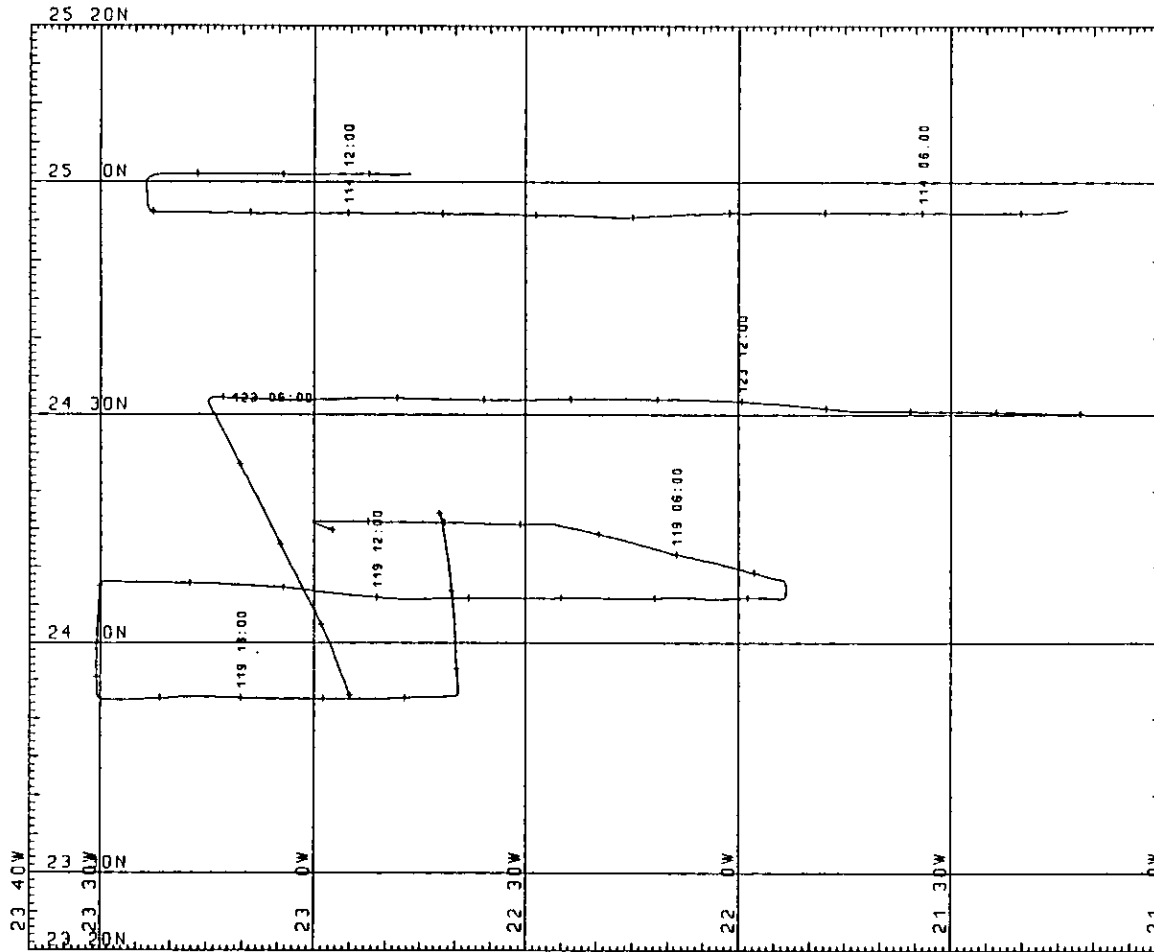



MERCATOR PROJECTION
 SCALE 1 TO 1000000 (NATURAL SCALE AT LAT. 30°)
 INTERNATIONAL SPHEROID PROJECTED AT LATITUDE 0

GRID NO. 1

CHARLES DARWIN 67 APRIL-MAY 1992

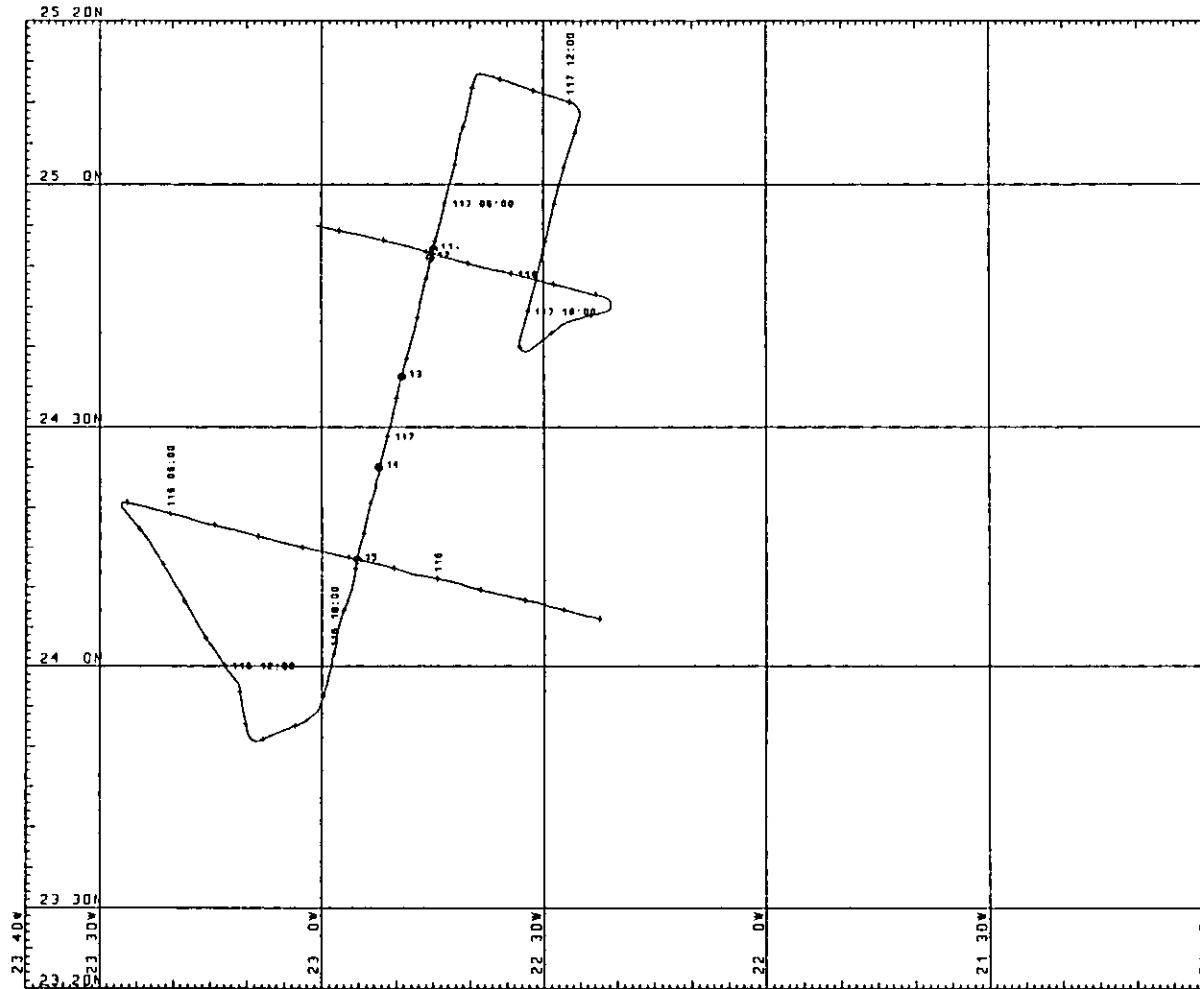


MERCATOR PROJECTION
 SCALE 1 TO 1000000 (NATURAL SCALE AT LAT. 33)
 INTERNATIONAL SPHEROID PROJECTED AT LATITUDE 0

GRID NO. 1

CHARLES DARWIN 67 Magnetic Survey Lines

+



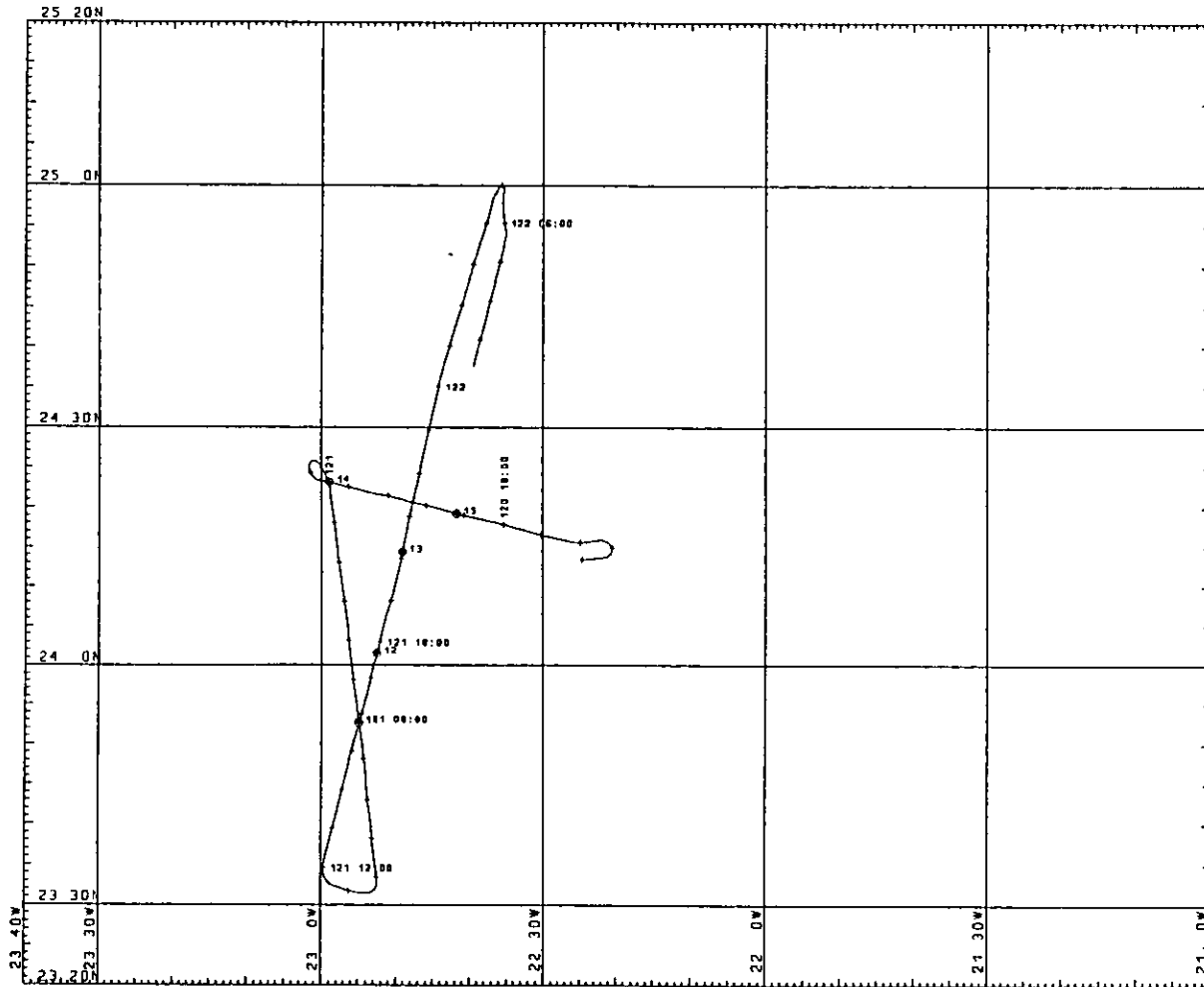
MERCATOR PROJECTION

GRID NO. 1

SCALE 1 TO 750000 (NATURAL SCALE AT LAT. 33)

INTERNATIONAL SPHEROID PROJECTED AT LATITUDE 0

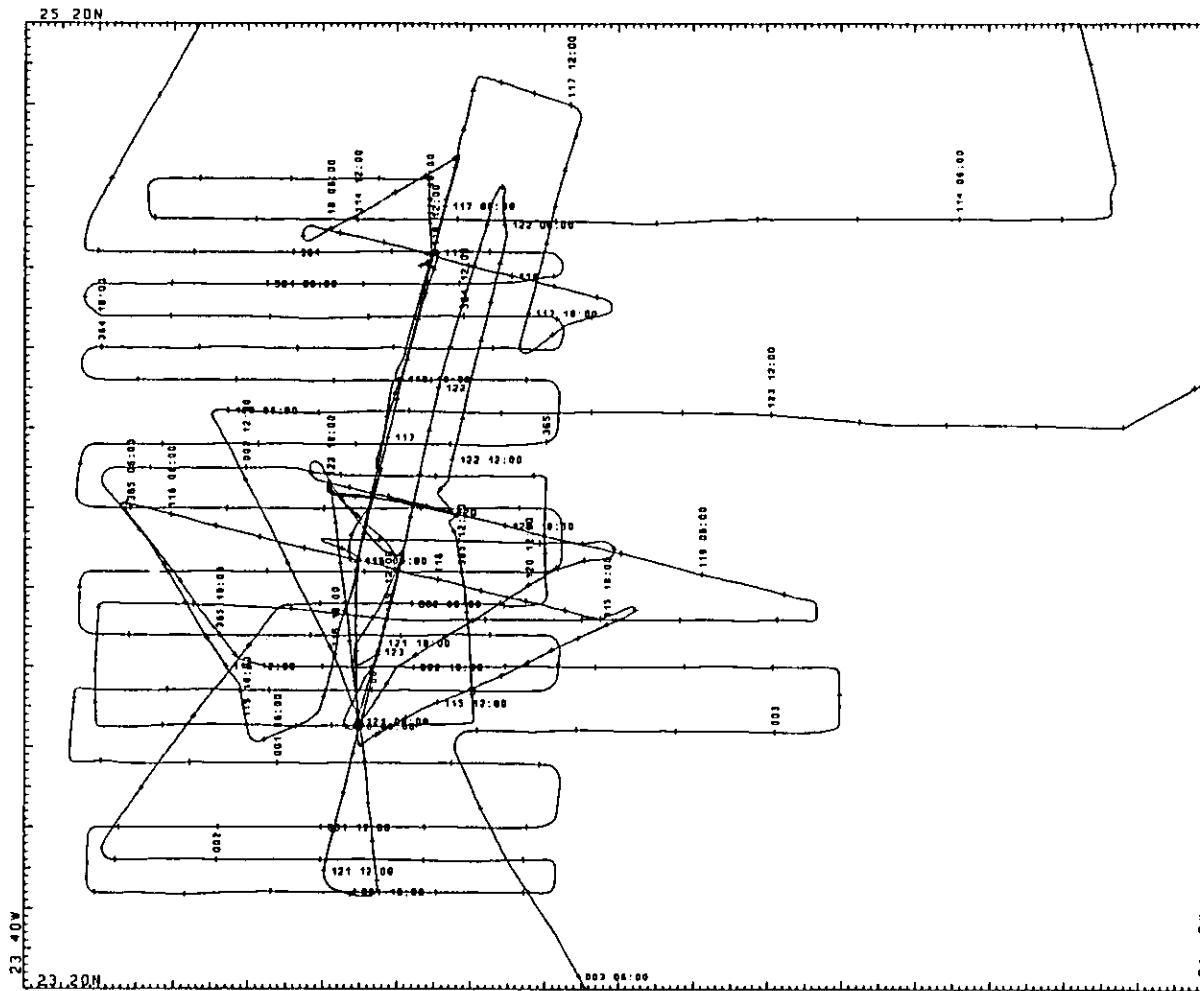
CHARLES DARWIN 67 First Seismic Deployment




MERCATOR PROJECTION
 SCALE 1 TO 750000 (NATURAL SCALE AT LAT. 33)
 INTERNATIONAL SPHEROID PROJECTED AT LATITUDE 0

GRID NO. 1

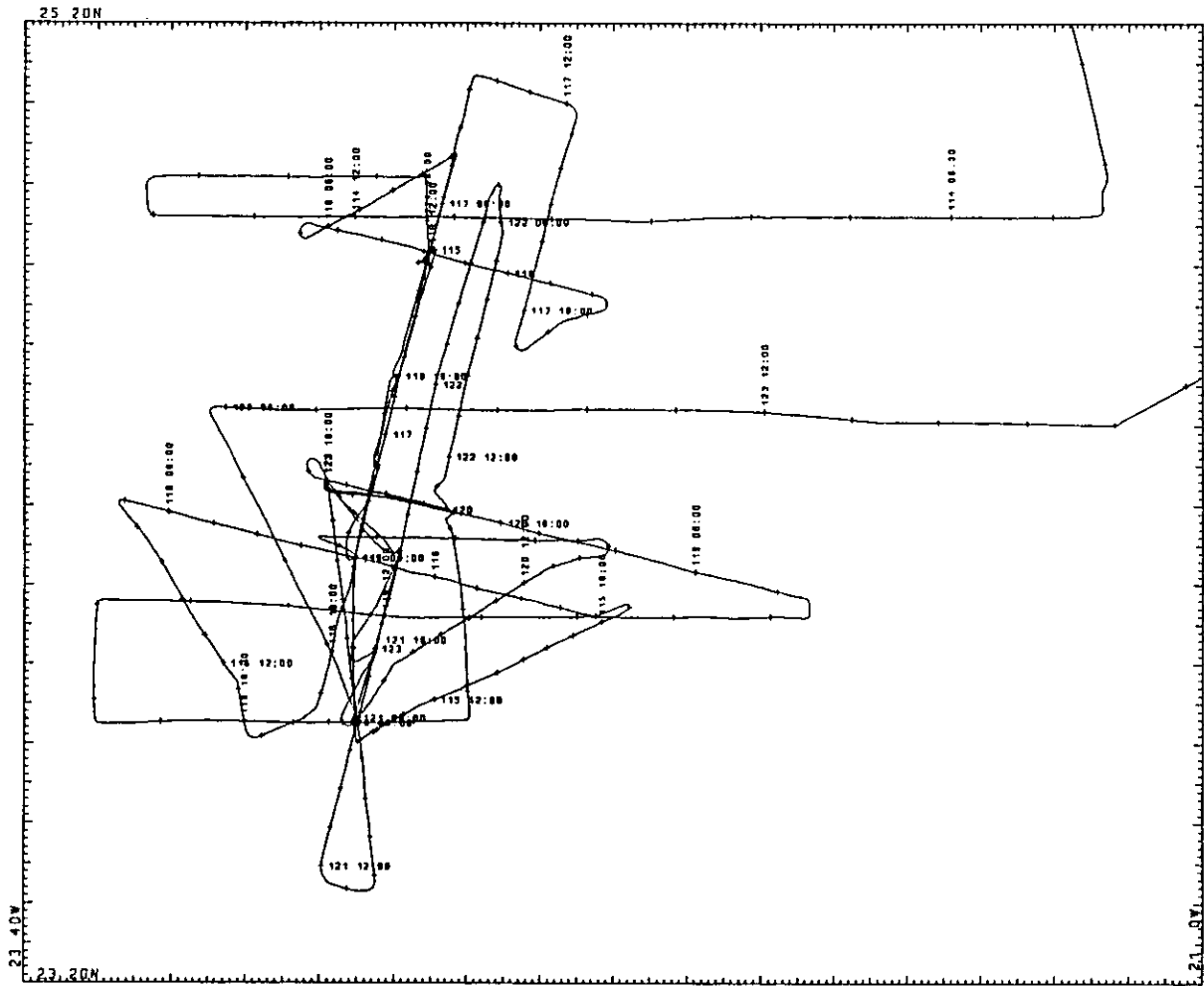
CHARLES DARWIN 67 Second Seismic Deployment




MERCATOR PROJECTION
 SCALE 1 TO 750000 (NATURAL SCALE AT LAT. 33)
 INTERNATIONAL SPHEROID PROJECTED AT LATITUDE 0

GRID NO. 1

CHARLES DARWIN 54 & 67 Combined Survey Track Plots



107 52E
 25 20N
 23 20N
 107 00E

MERCATOR PROJECTION
 SCALE 1 TO 750000 (NATURAL SCALE AT LAT. 33)
 INTERNATIONAL SPHEROID PROJECTED AT LATITUDE 0

CHARLES DARWIN 67 Survey Track Plot

GRID NO. 1