

MERCATOR PROJECTION

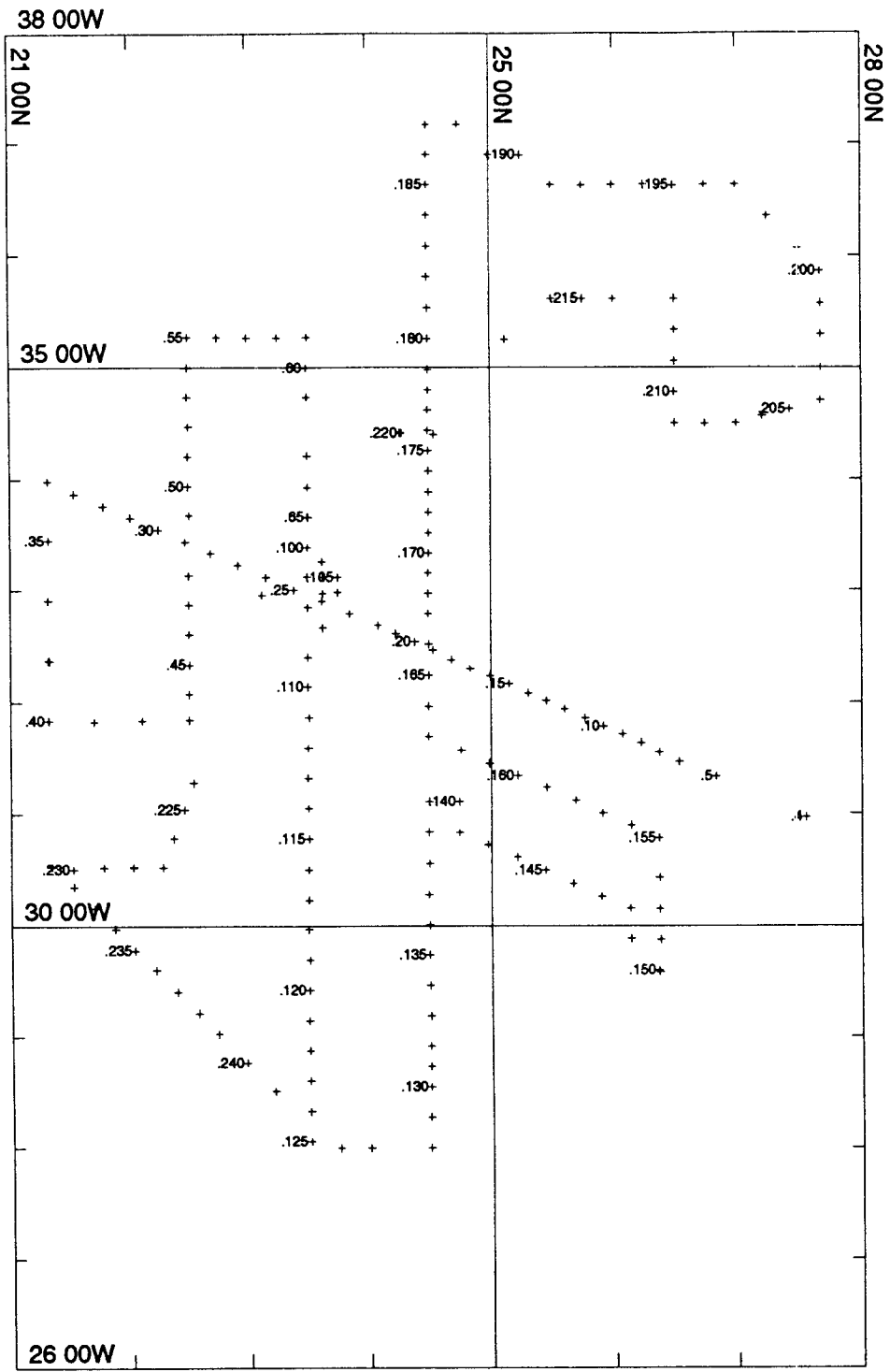
SCALE 1 TO 15000000 (NATURAL SCALE AT LAT. 33)
INTERNATIONAL SPHEROID PROJECTED AT LATITUDE 0

GRID NO. 1

— Track plotted from bathymetry

RRS Charles Darwin 78 Cruise Track

+



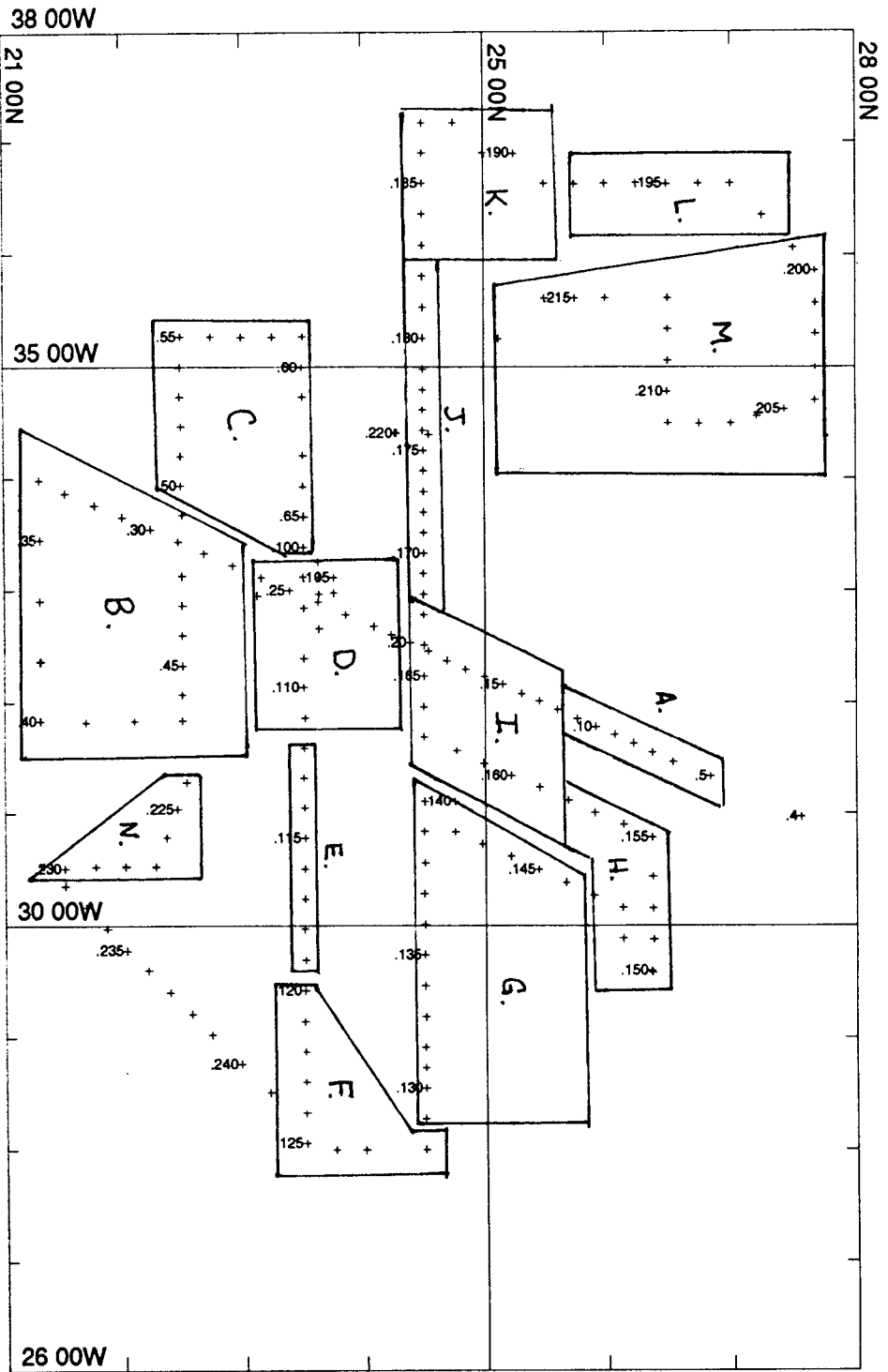
MERCATOR PROJECTION

SCALE 1 TO 5000000 (NATURAL SCALE AT LAT. 39)

INTERNATIONAL SPHEROID PROJECTED AT LATITUDE 0

GRID NO. 1

RRS Charles Darwin 78 CTD Stations in Work Area



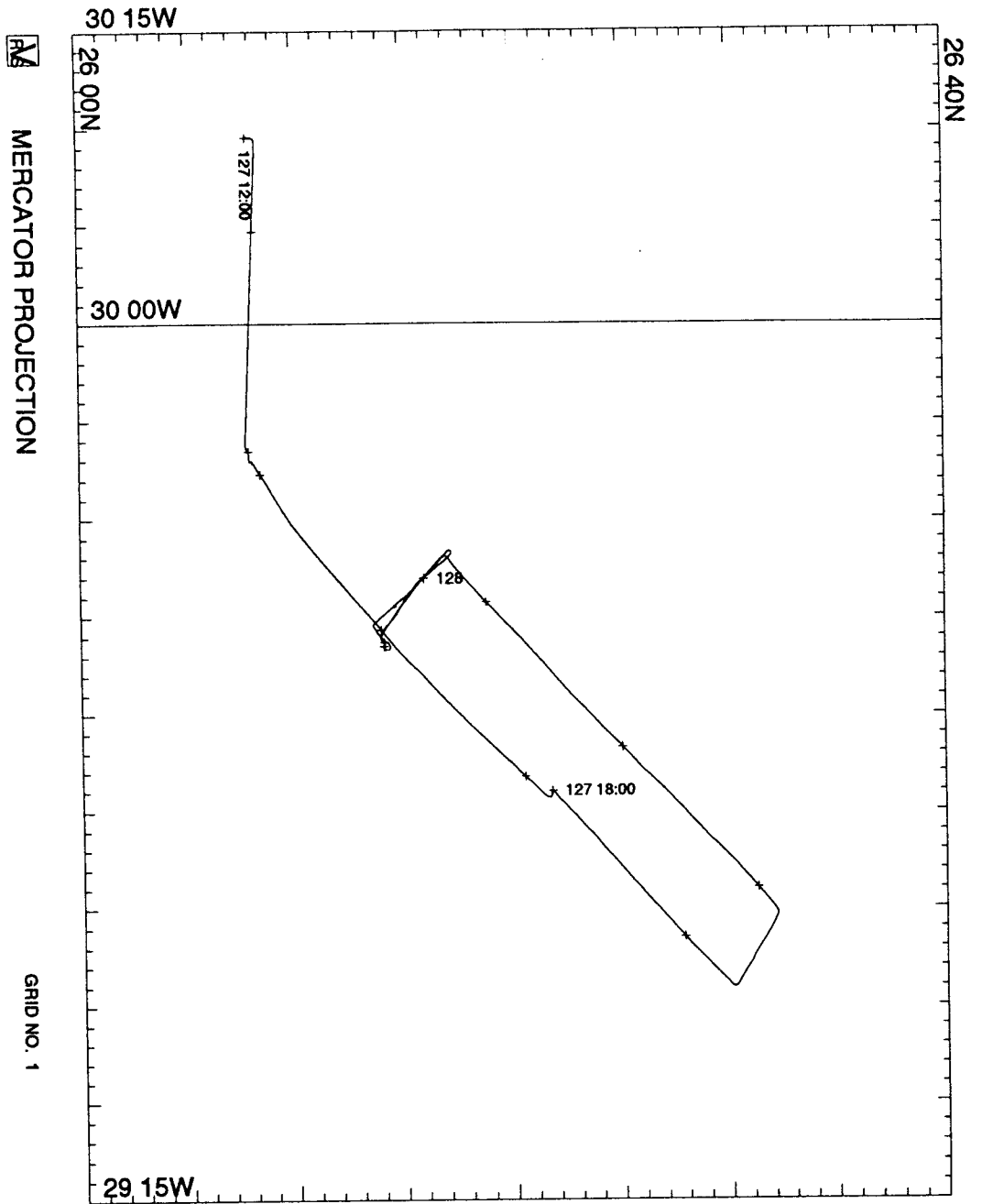
MERCATOR PROJECTION

SCALE 1 TO 5000000 (NATURAL SCALE AT LAT. 33)

INTERNATIONAL SPHEROID PROJECTED AT LATITUDE 0

GRID NO. 1

RRS Charles Darwin 78 CTD Stations in Work Area



MERCATOR PROJECTION

SCALE 1 TO 500000 (NATURAL SCALE AT LAT. 33)

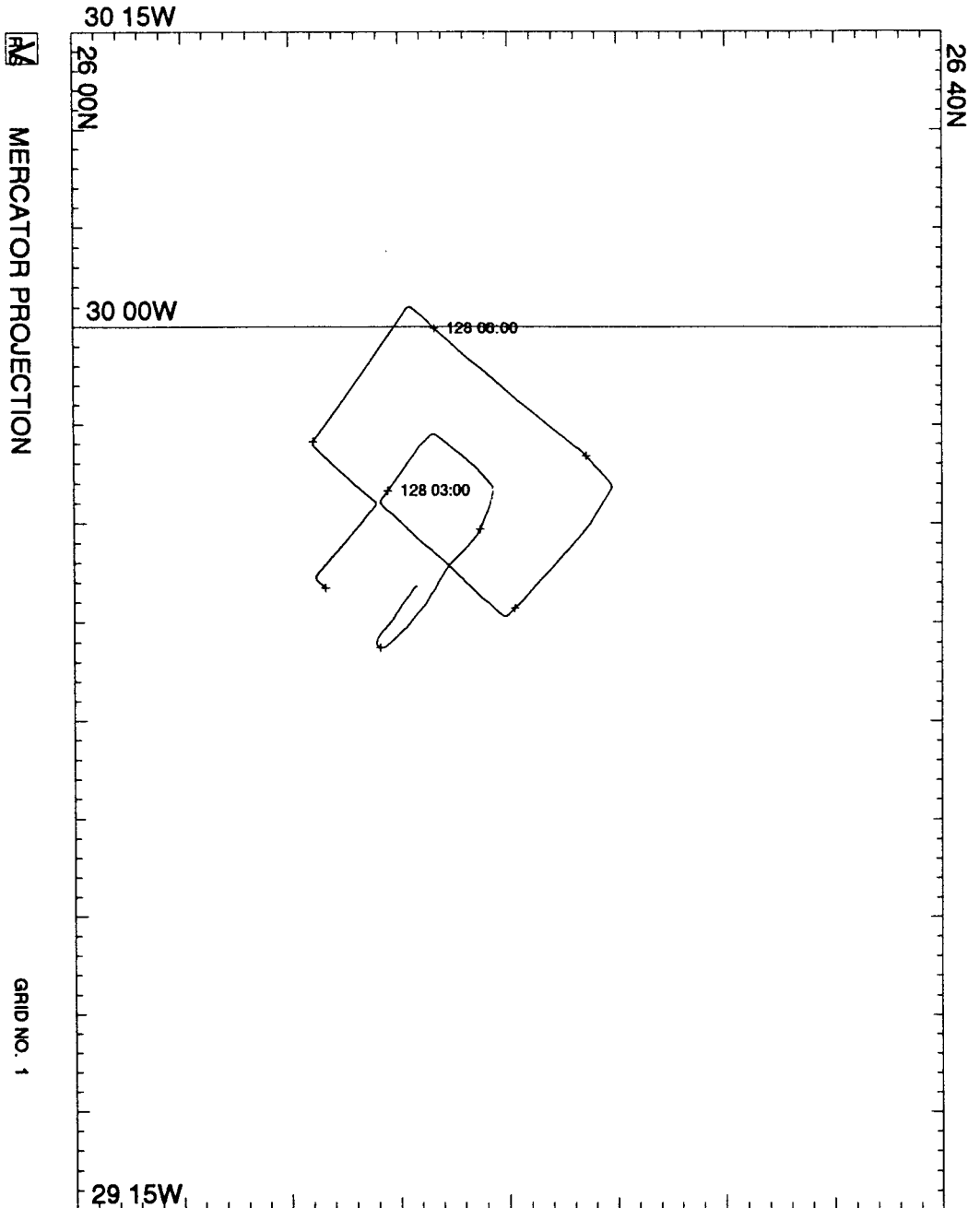
INTERNATIONAL SPHEROID PROJECTED AT LATITUDE 0

GRID NO. 1

— Track plotted from bearings

RRS Charles Darwin 78 Search Area 1

+



MERCATOR PROJECTION

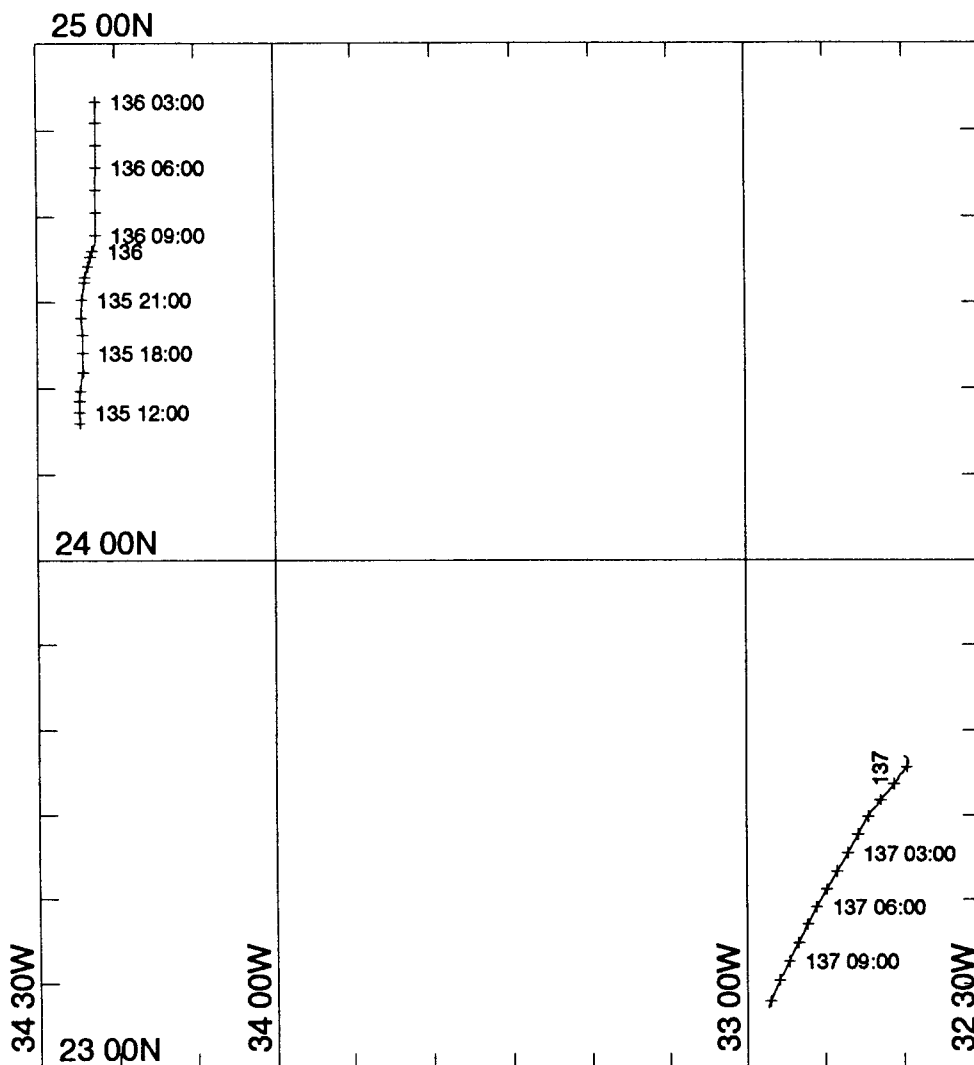
GRID NO. 1

— Track plotted from bearing

SCALE 1 TO 500000 (NATURAL SCALE AT LAT. 33)
INTERNATIONAL SPHEROID PROJECTED AT LATITUDE 0

RRS Charles Darwin 78 Search Area 1

+



MERCATOR PROJECTION

SCALE 1 TO 1500000 (NATURAL SCALE AT LAT. 33)

INTERNATIONAL SPHEROID PROJECTED AT LATITUDE 0

RRS Charles Darwin 78 Sled Tows in Work Area

+