

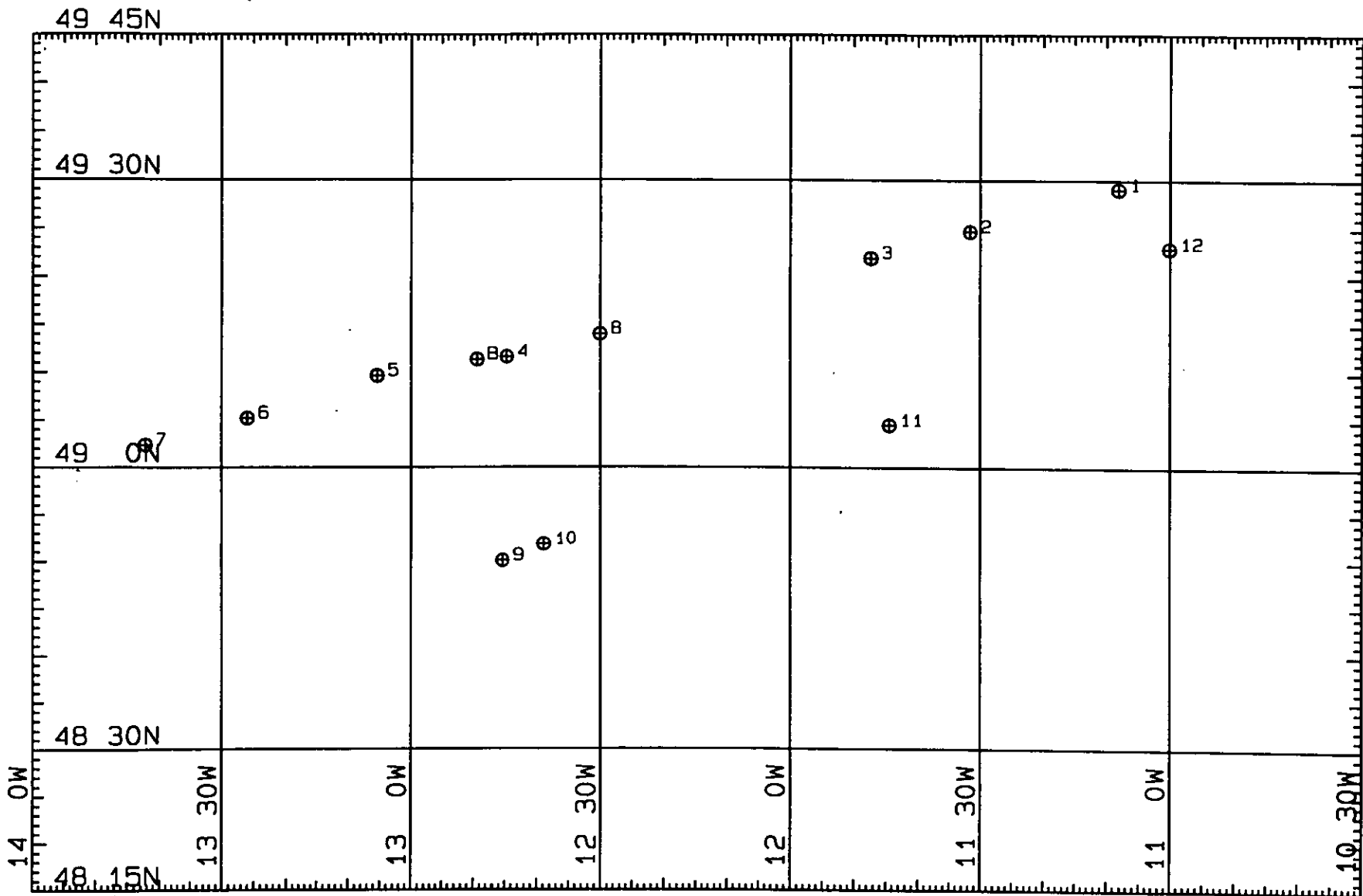
MERCATOR PROJECTION

GRID NO. 1

SCALE 1 TO 3584958 (NATURAL SCALE AT LAT. 50)

INTERNATIONAL SPHEROID PROJECTED AT LATITUDE 0

Charles Darwin 86 3.5 KHz Acoustic Survey May 94



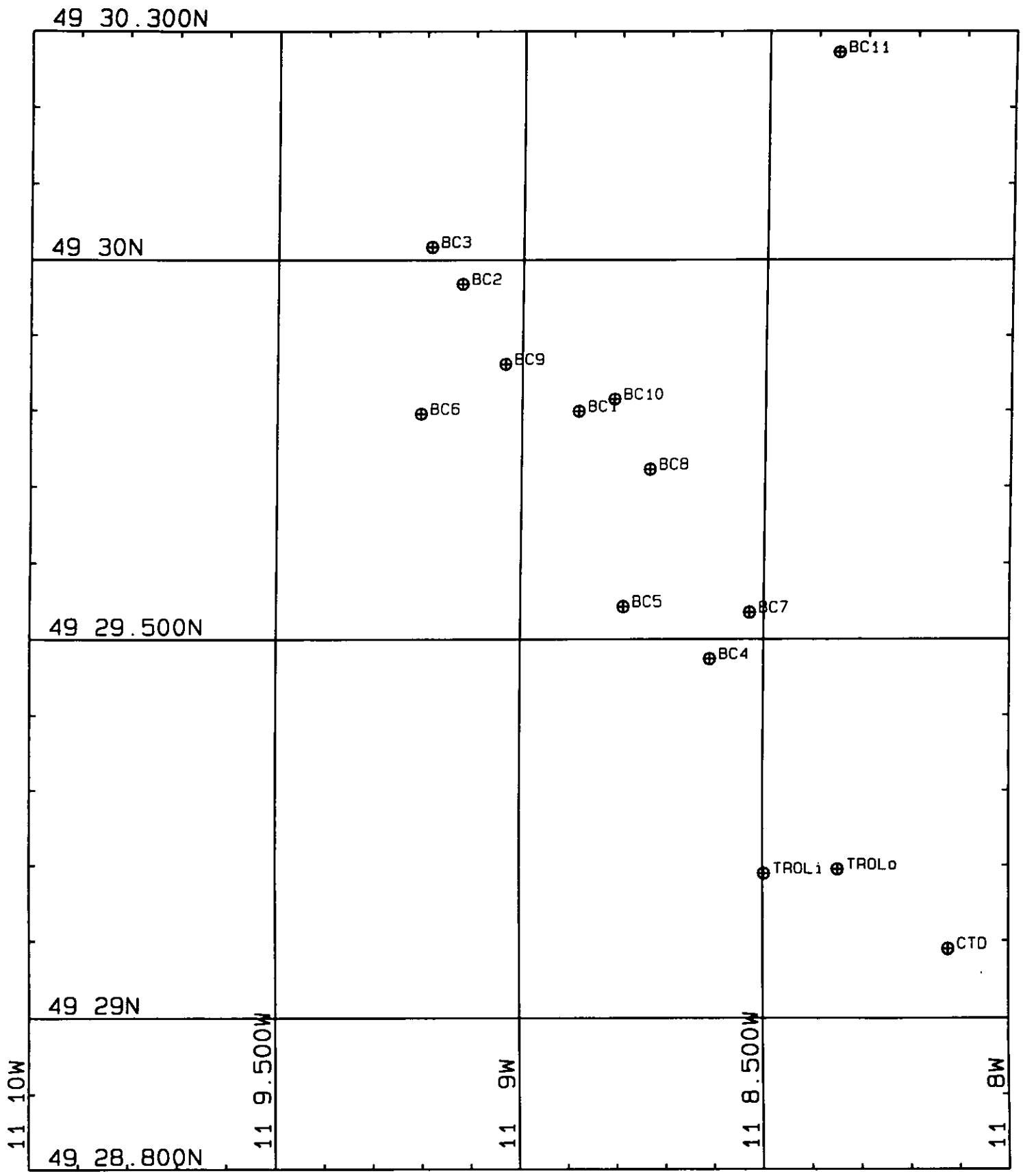
MERCATOR PROJECTION

GRID NO. 1

SCALE 1 TO 1000000 (NATURAL SCALE AT LAT. 55)

INTERNATIONAL SPHEROID PROJECTED AT LATITUDE 0

Charles Darwin 86 May-June 1994 CTD Stations



MERCATOR PROJECTION

GRID NO. 1

SCALE 1 TO 11250 (NATURAL SCALE AT LAT. 55)
 INTERNATIONAL SPHEROID PROJECTED AT LATITUDE 0

Charles Darwin 86 May/June 1994 Station 01

49 26N

⊕BOLASi
⊕BOLASo

49 25.500N

⊕BC4

⊕CTD2

⊕BC2

⊕BC9

⊕BC1

⊕BC3

⊕BC8

⊕BC5

⊕BC6

⊕BC7

49 25N

⊕TROLi

⊕TROLo

⊕CTD1

11 32.400W

11 32W

11 31.500W

11 31W

11 30.500W

11 30.400W

49 24.500N



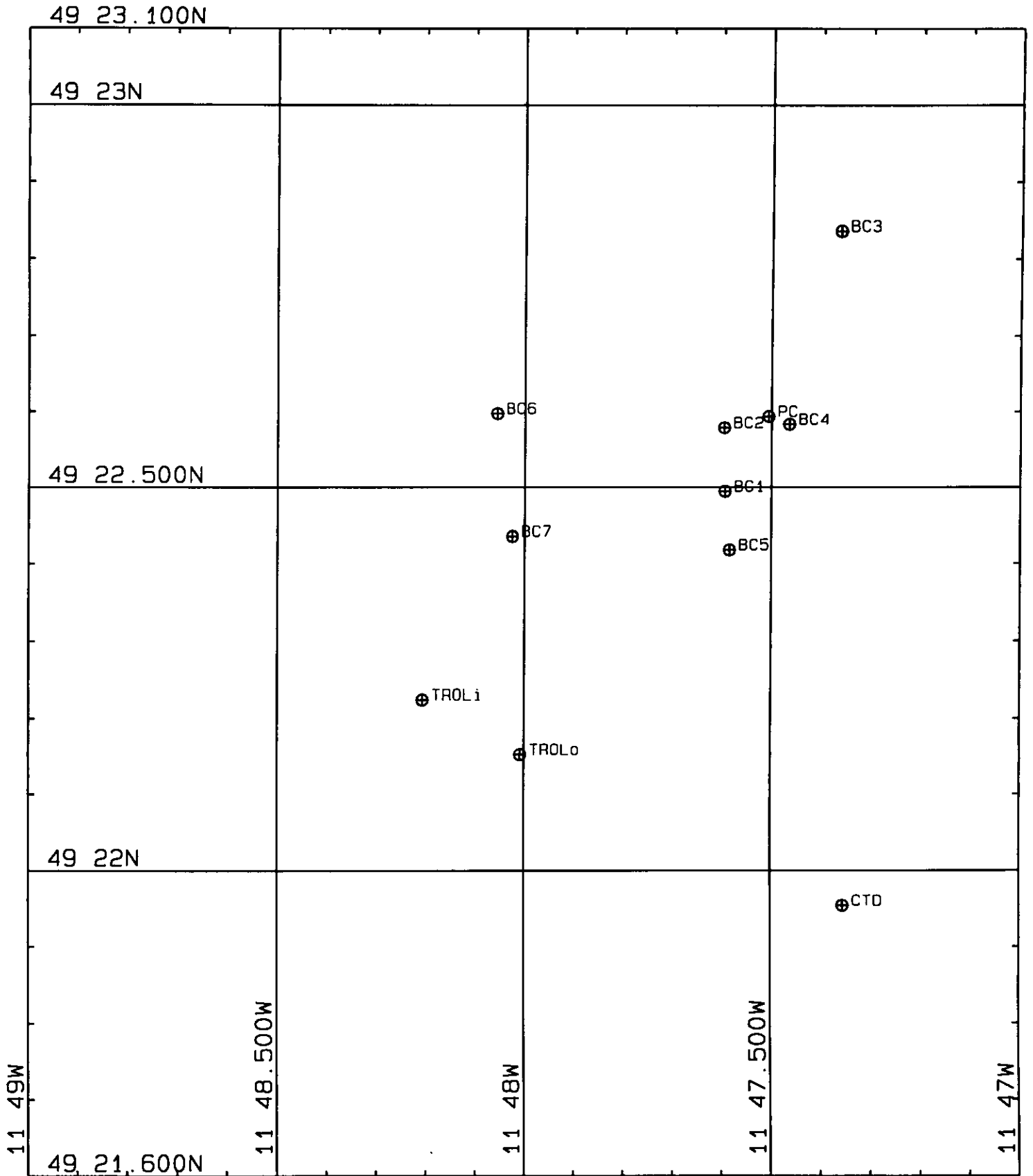
MERCATOR PROJECTION

GRID NO. 1

SCALE 1 TO 11250 (NATURAL SCALE AT LAT. 55)

INTERNATIONAL SPHEROID PROJECTED AT LATITUDE 0

Charles Darwin 86 May, 1994 Station 02



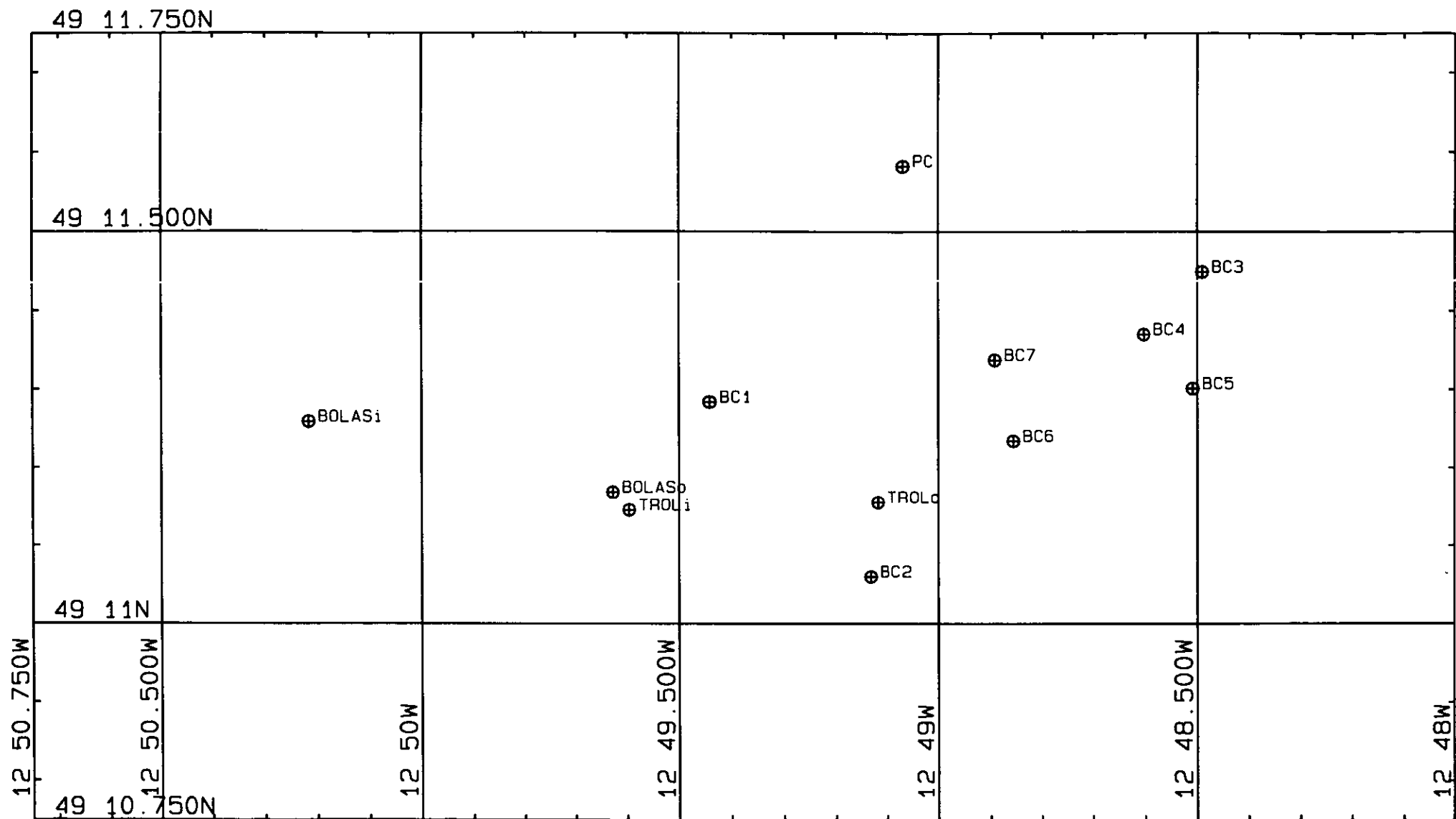
MERCATOR PROJECTION

GRID NO. 1

SCALE 1 TO 11250 (NATURAL SCALE AT LAT. 55)

INTERNATIONAL SPHEROID PROJECTED AT LATITUDE 0

Charles Darwin 86 May. 1994 Station 03



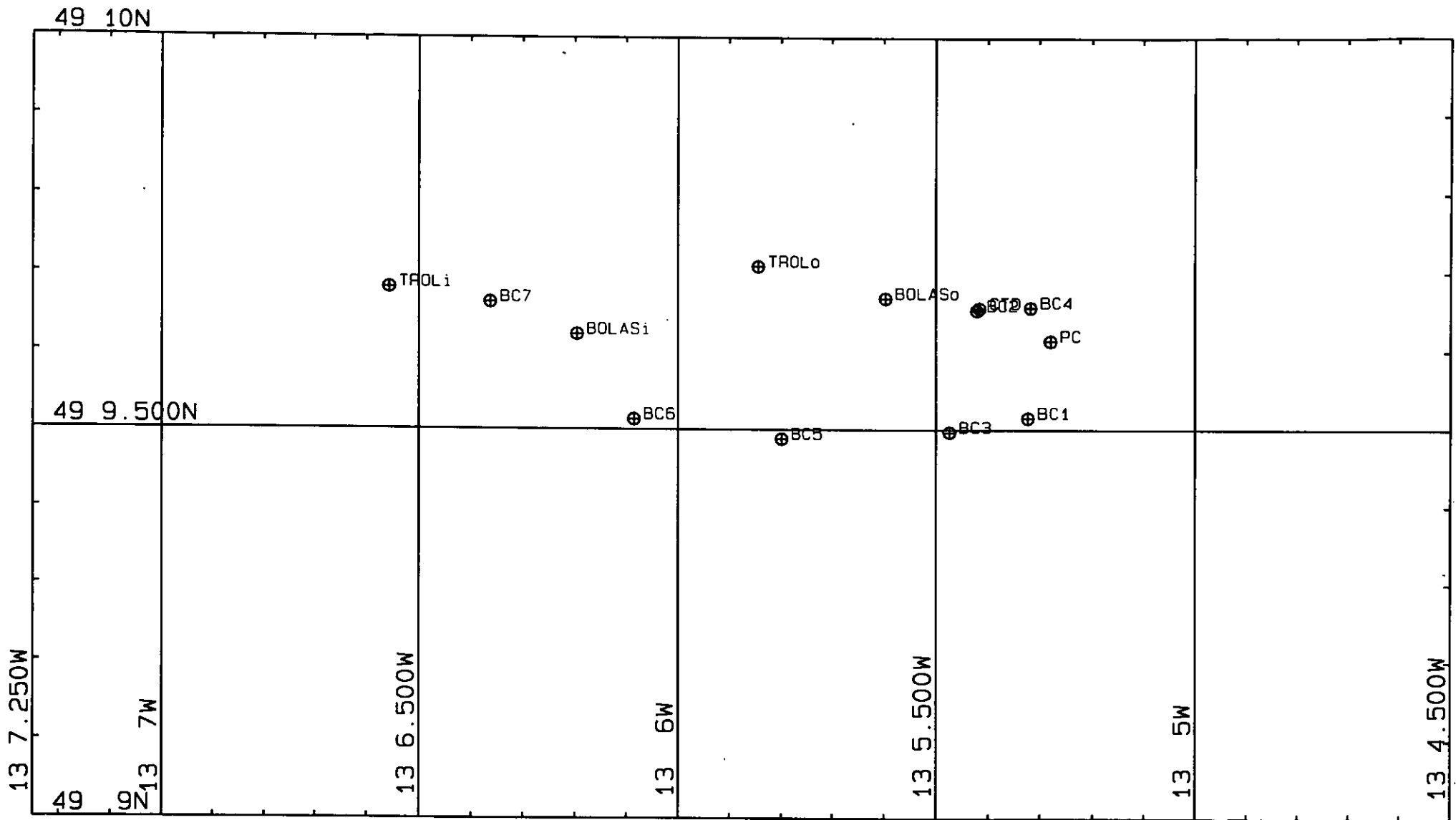
MERCATOR PROJECTION

GRID NO. 1

SCALE 1 TO 11250 (NATURAL SCALE AT LAT. 55)

INTERNATIONAL SPHEROID PROJECTED AT LATITUDE 0

Charles Darwin 86 May 1994 Station 04



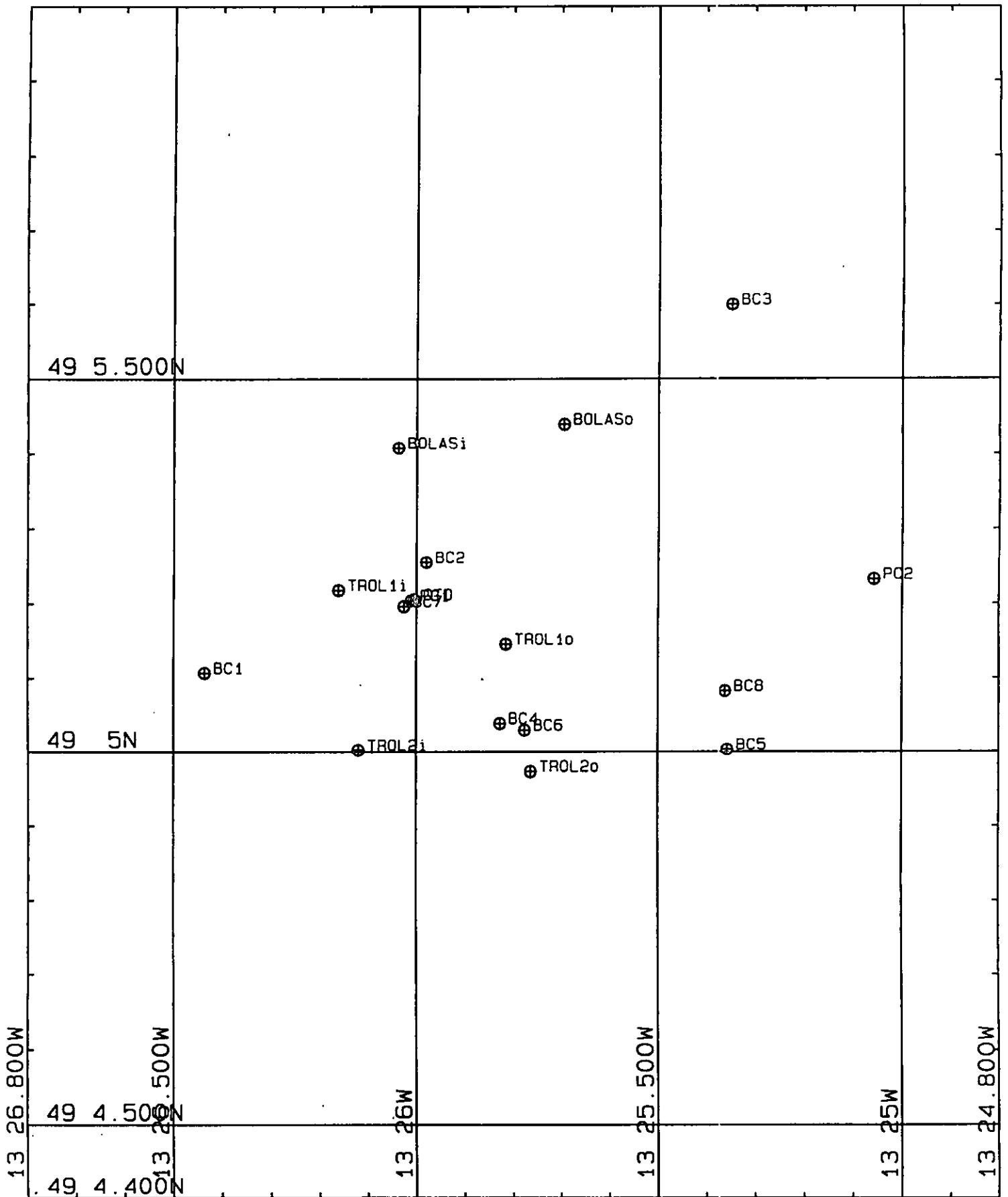
MERCATOR PROJECTION

GRID NO. 1

SCALE 1 TO 11250 (NATURAL SCALE AT LAT. 55)

INTERNATIONAL SPHEROID PROJECTED AT LATITUDE 0

Charles Darwin 86 May 1994 Station 05



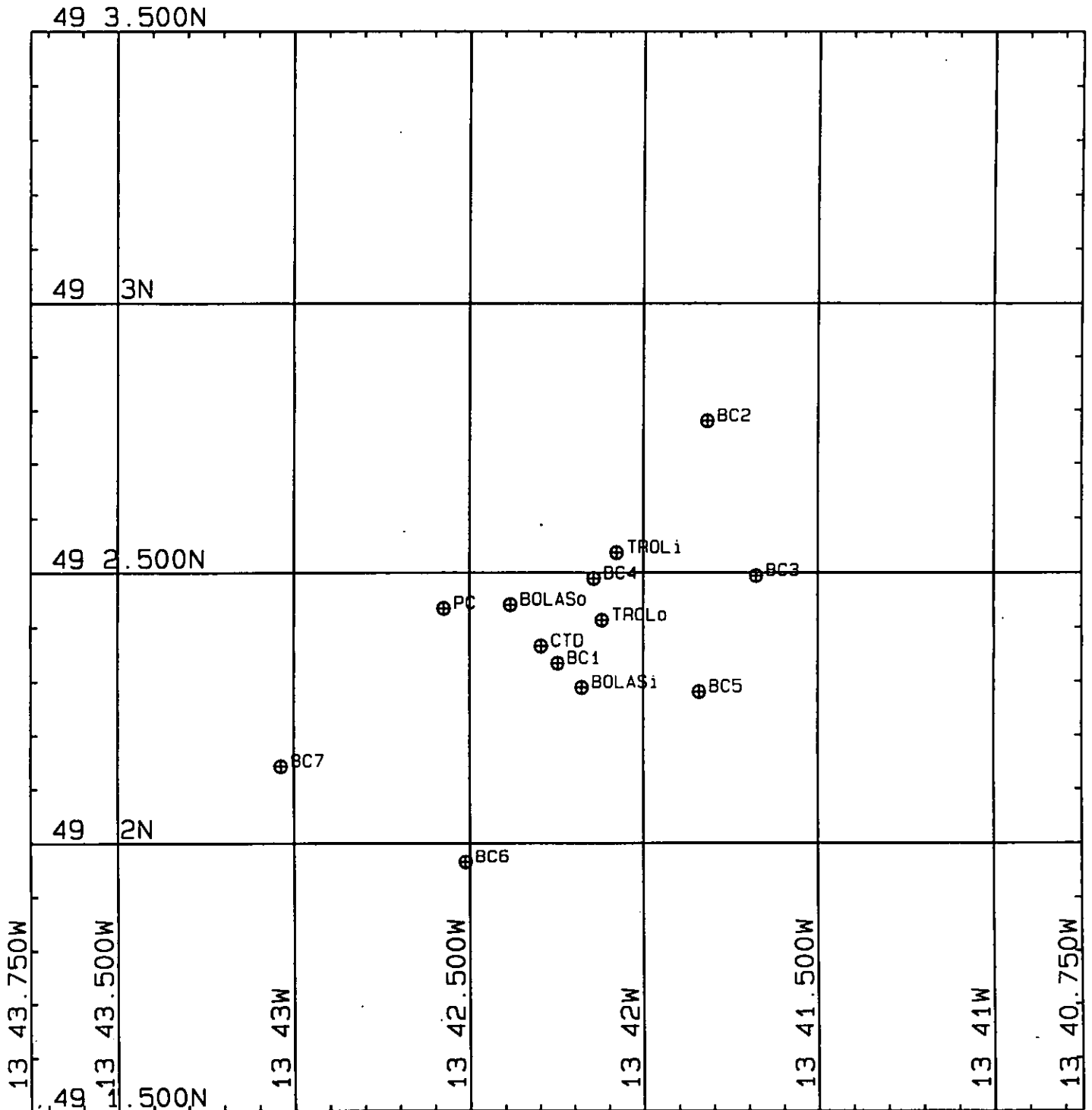
MERCATOR PROJECTION

GRID NO. 1

SCALE 1 TO 11250 (NATURAL SCALE AT LAT. 55)

INTERNATIONAL SPHEROID PROJECTED AT LATITUDE 0

Charles Darwin 86 May 1994 Station 06



MERCATOR PROJECTION

GRID NO. 1

SCALE 1 TO 17500 (NATURAL SCALE AT LAT. 55)

INTERNATIONAL SPHEROID PROJECTED AT LATITUDE 0

Charles Darwin 86 May/June 1994 Station 07

49 14.500N

49 14N

49 13.500N

49 13N

12 30.500W

12 30W

12 29.500W

12 29W

BC1

CTD

BOLASo

EIOLASi

TROLo

BC4
TROLi

BC2
PC

BC6

BC3

BC5

BC7

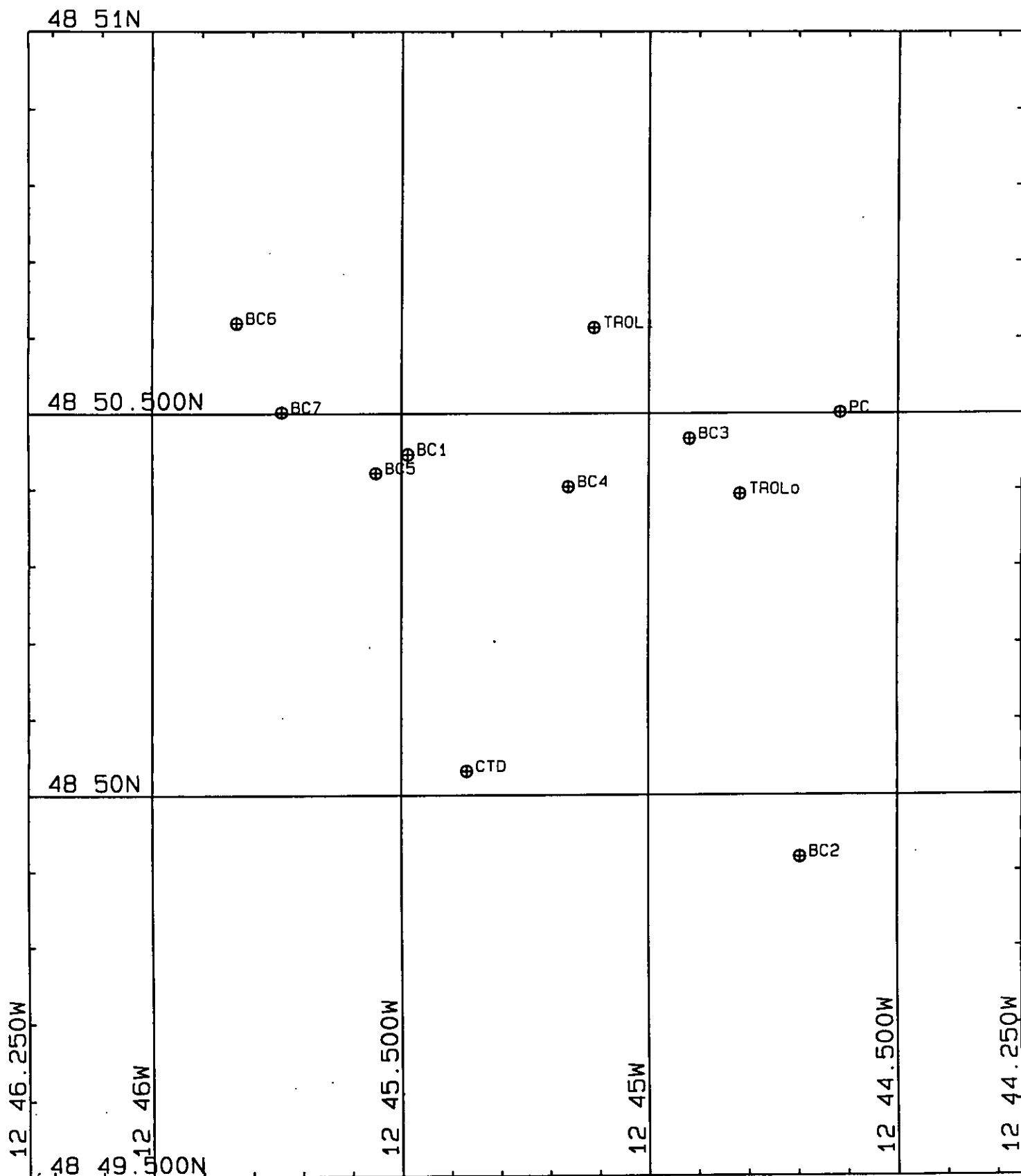


MERCATOR PROJECTION

GRID NO. 1

SCALE 1 TO 11250 (NATURAL SCALE AT LAT. 55)
INTERNATIONAL SPHEROID PROJECTED AT LATITUDE 0

Charles Darwin 86 June 1994 Station 08



MERCATOR PROJECTION

GRID NO. 1

SCALE 1 TO 11250 (NATURAL SCALE AT LAT. 55)

INTERNATIONAL SPHEROID PROJECTED AT LATITUDE 0

Charles Darwin 86 June 1994 Station 09

48 52.500N

48 52N

48 51.500N

48 51N

12 39.500W

12 39W

12 38.500W

12 38W

⊕BC4

⊕BC1

⊕BC3

⊕TROL₀

⊕BC2

⊕BC6

⊕BOLAS₀

⊕BC5

⊕CTD

⊕PC

⊕TROL₁

⊕BOLAS₁



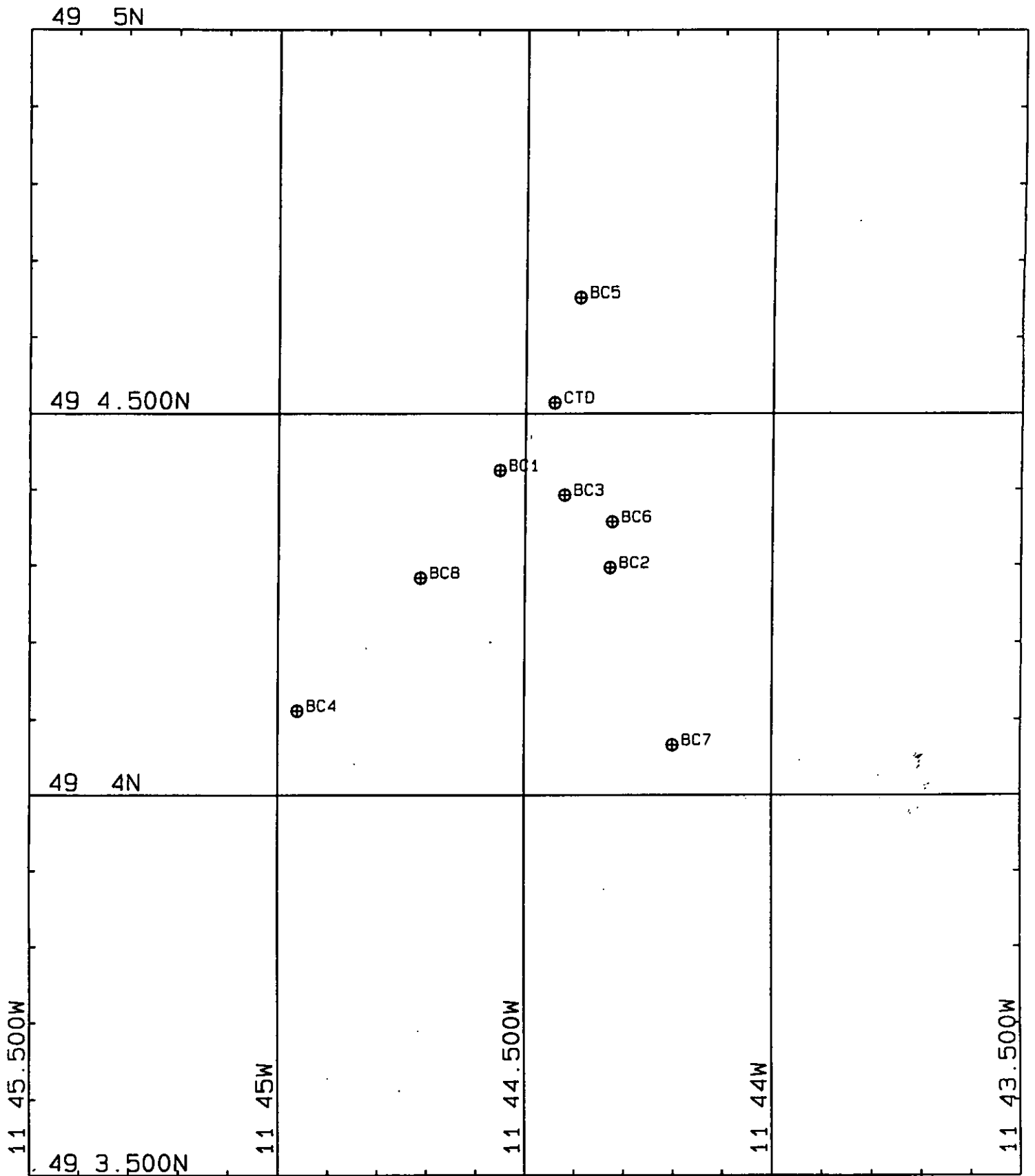
MERCATOR PROJECTION

GRID NO. 1

SCALE 1 TO 11250 (NATURAL SCALE AT LAT. 55)

INTERNATIONAL SPHEROID PROJECTED AT LATITUDE 0

Charles Darwin 86 June 1994 Station 10



MERCATOR PROJECTION

GRID NO. 1

SCALE 1 TO 11250 (NATURAL SCALE AT LAT. 55)

INTERNATIONAL SPHEROID PROJECTED AT LATITUDE 0

Charles Darwin 86 June 1994 Station 11

49 23.500N

49 23N

⊕BC1

⊕CTD

⊕BC2

⊕BC3

⊕BC4

11 0.750W

11 0.500W

11 0W

10 59.500W

49 22.500N



MERCATOR PROJECTION

GRID NO. 1

SCALE 1 TO 7500 (NATURAL SCALE AT LAT. 55)

INTERNATIONAL SPHEROID PROJECTED AT LATITUDE 0

Charles Darwin 86 June 1994 Station 12