

**Figure 1 North Channel Survey Area (showing 100m and 200m depth contours).**

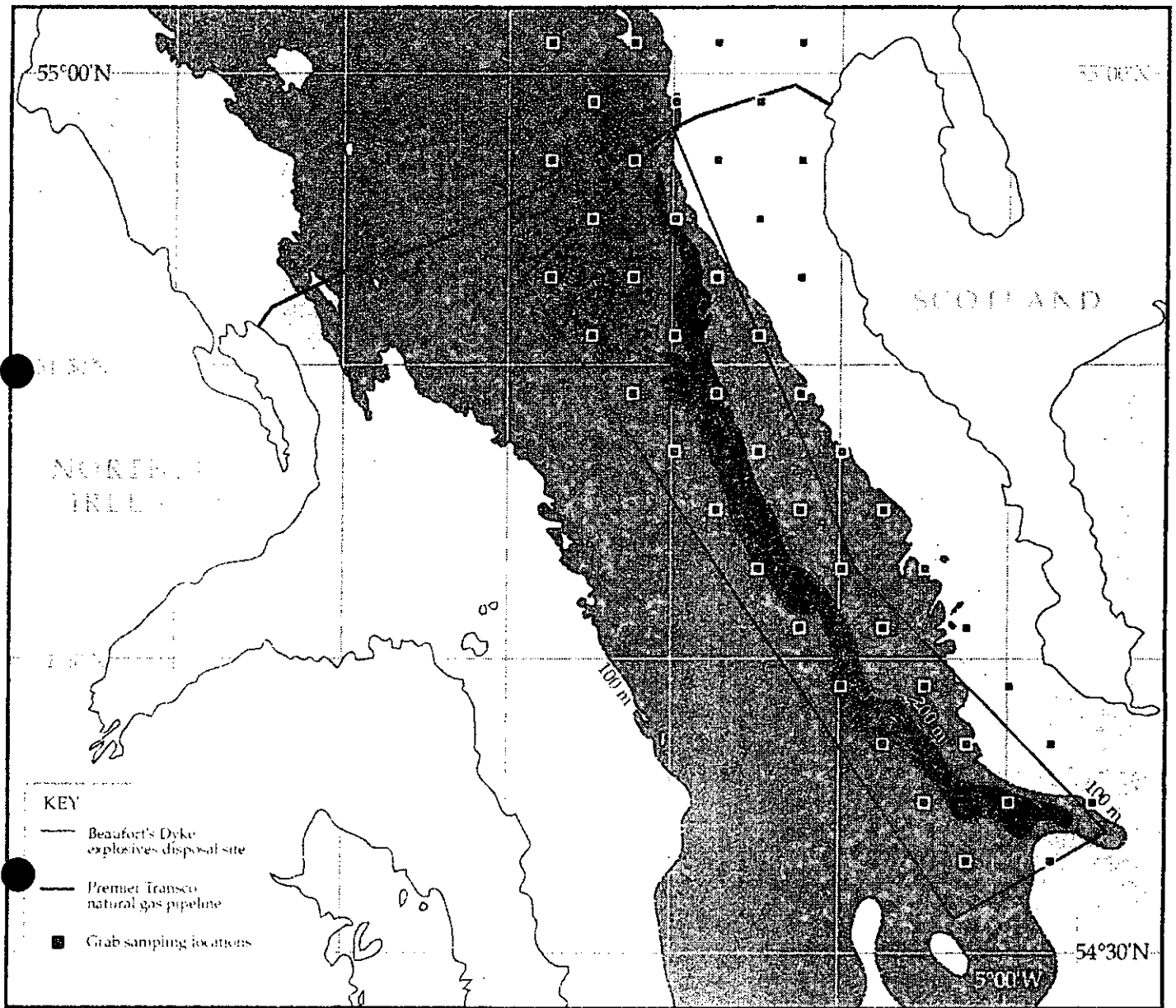


Figure 2 North Channel grab sampling stations.

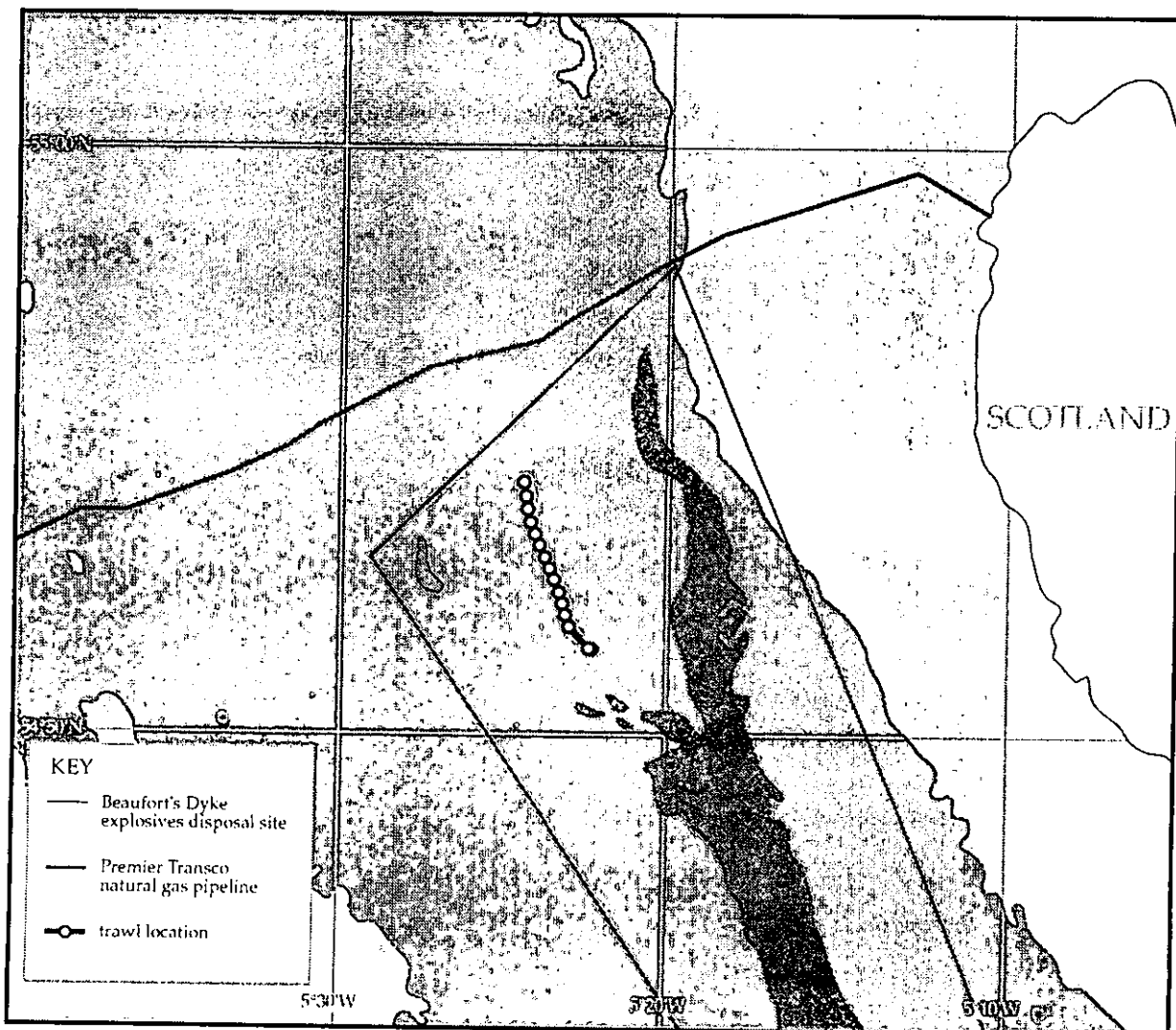


Figure 3 North Channel trawl location.

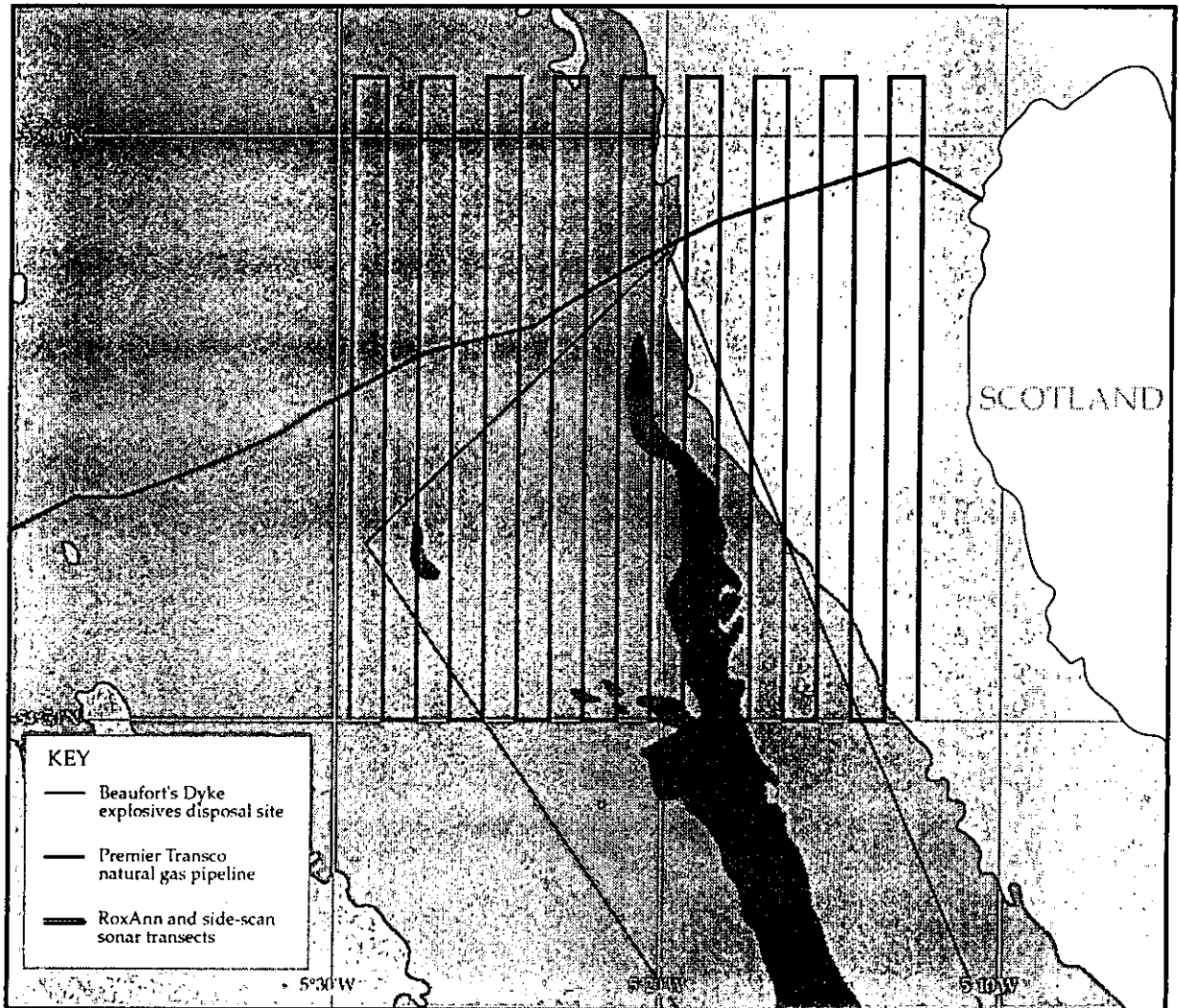


Figure 4 North Channel RoxAnn<sup>®</sup> and side-scan sonar survey transects.

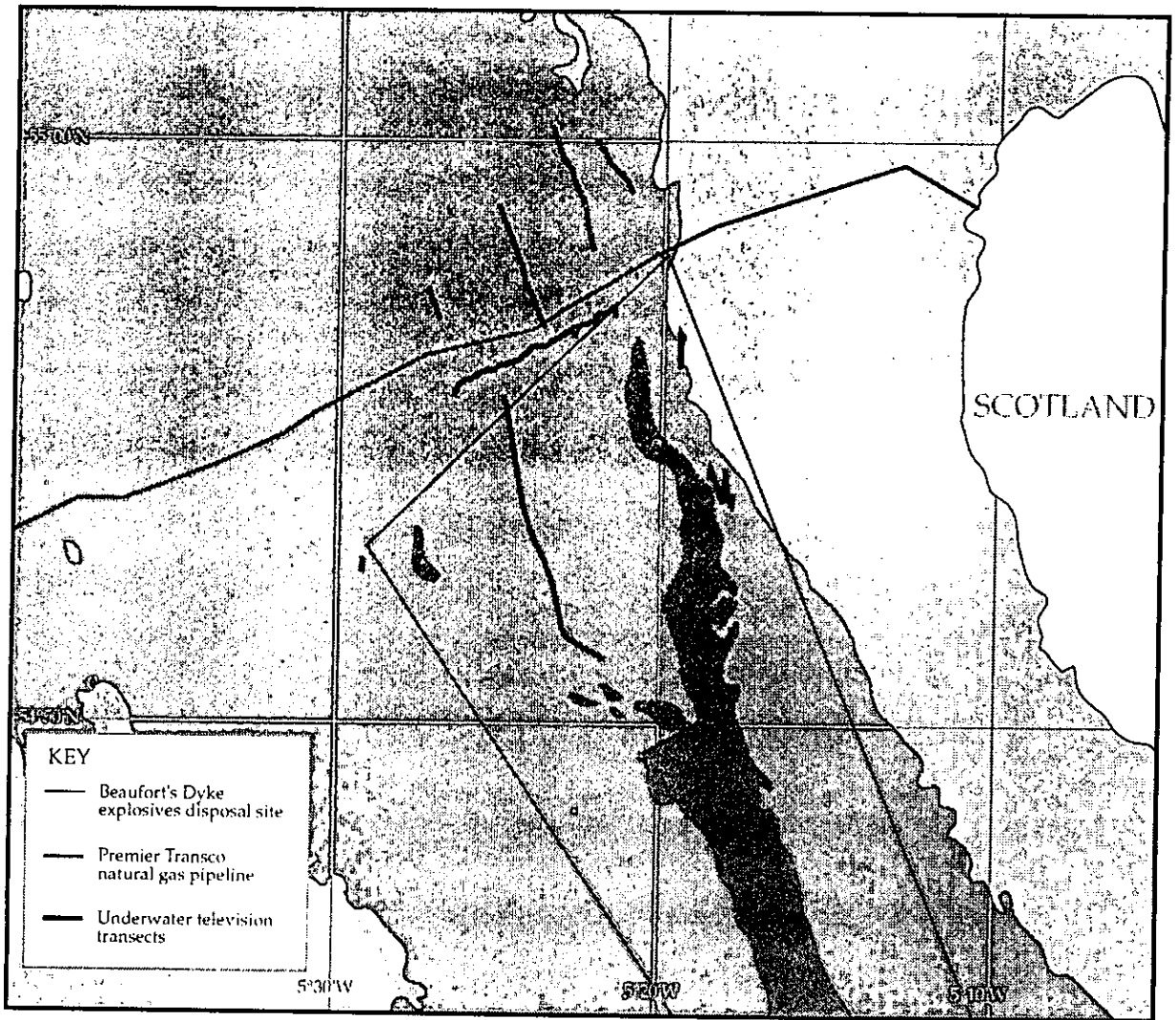


Figure 5 North Channel underwater television survey transects.