

FIG 1

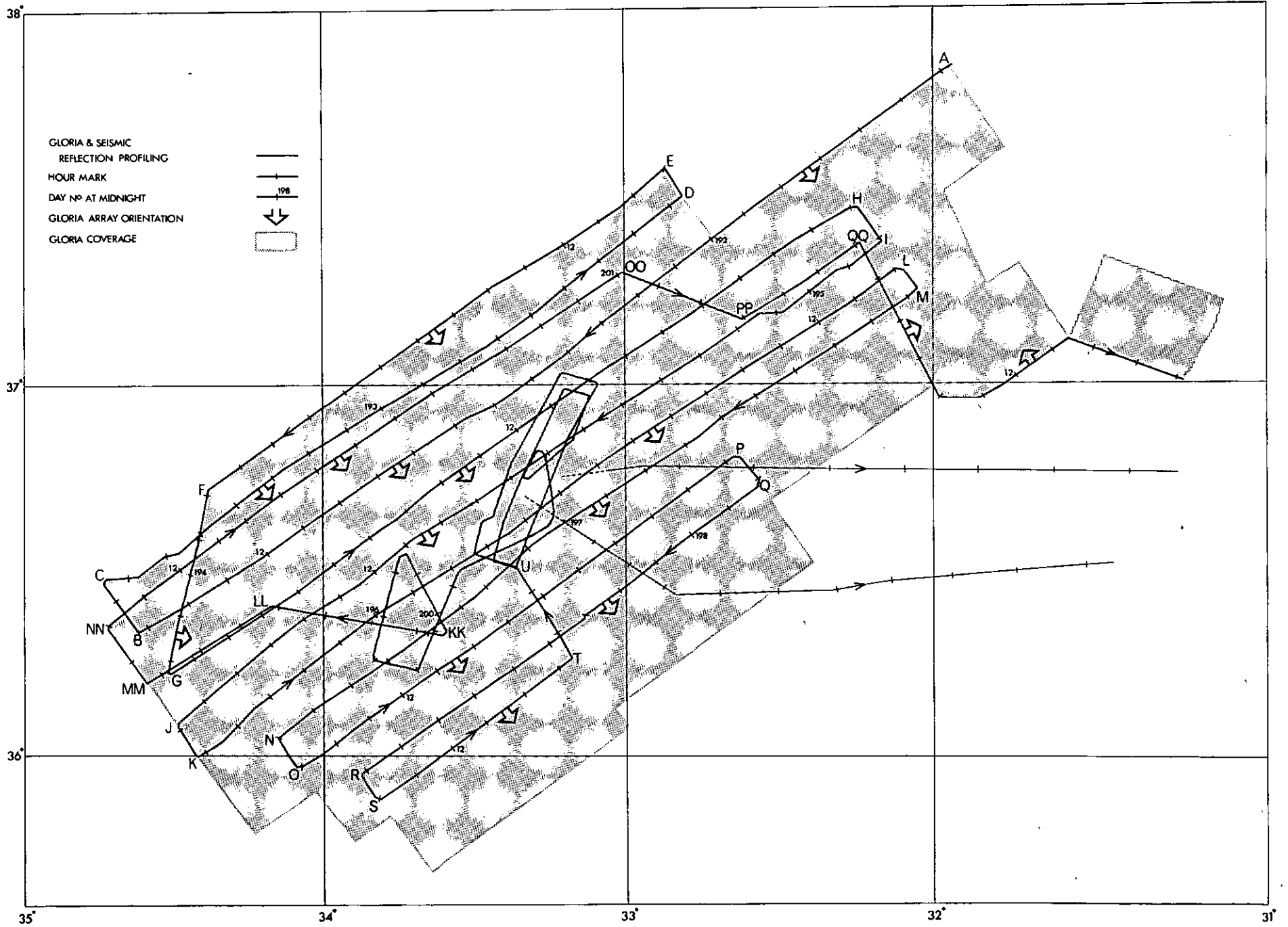


FIG 2

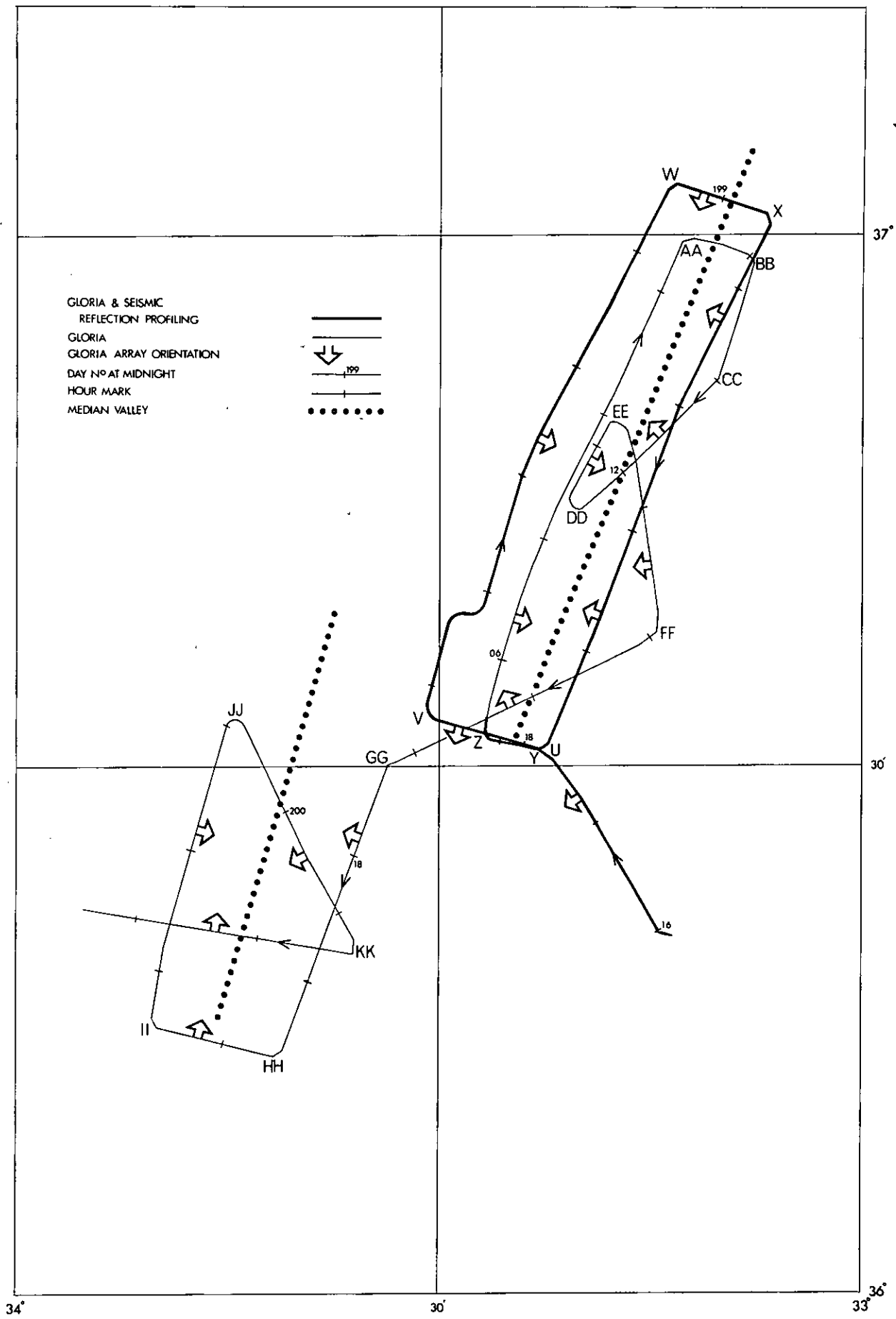


FIG 3

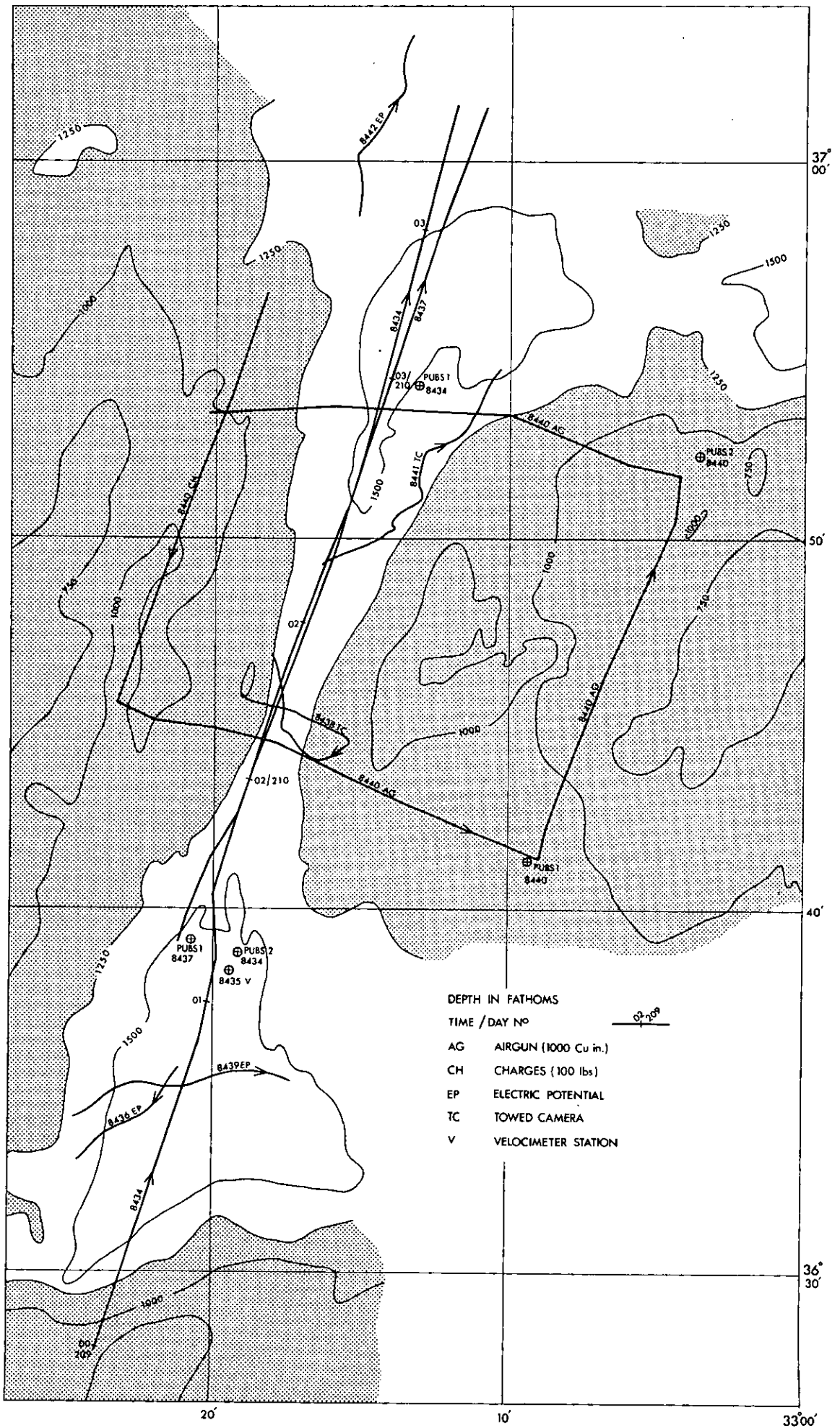
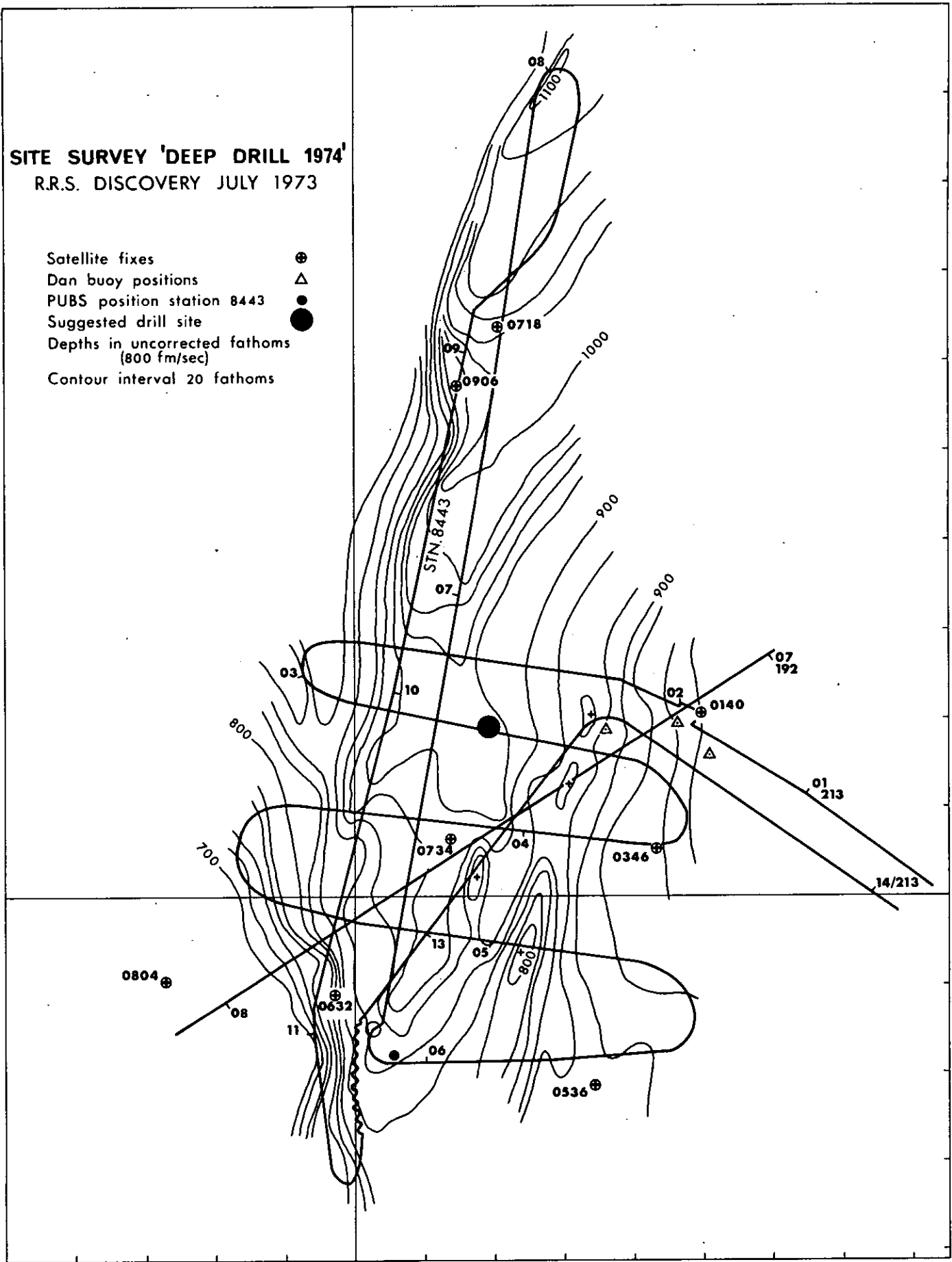


FIG 4

SITE SURVEY 'DEEP DRILL 1974'

R.R.S. DISCOVERY JULY 1973

- Satellite fixes ⊕
- Dan buoy positions △
- PUBS position station 8443 ●
- Suggested drill site ●
- Depths in uncorrected fathoms
(800 fm/sec)
- Contour interval 20 fathoms



33° 40' W

36° 50'

FIG 5