

EEZ—SCAN: SURVEY AREAS FARNELLA 1985

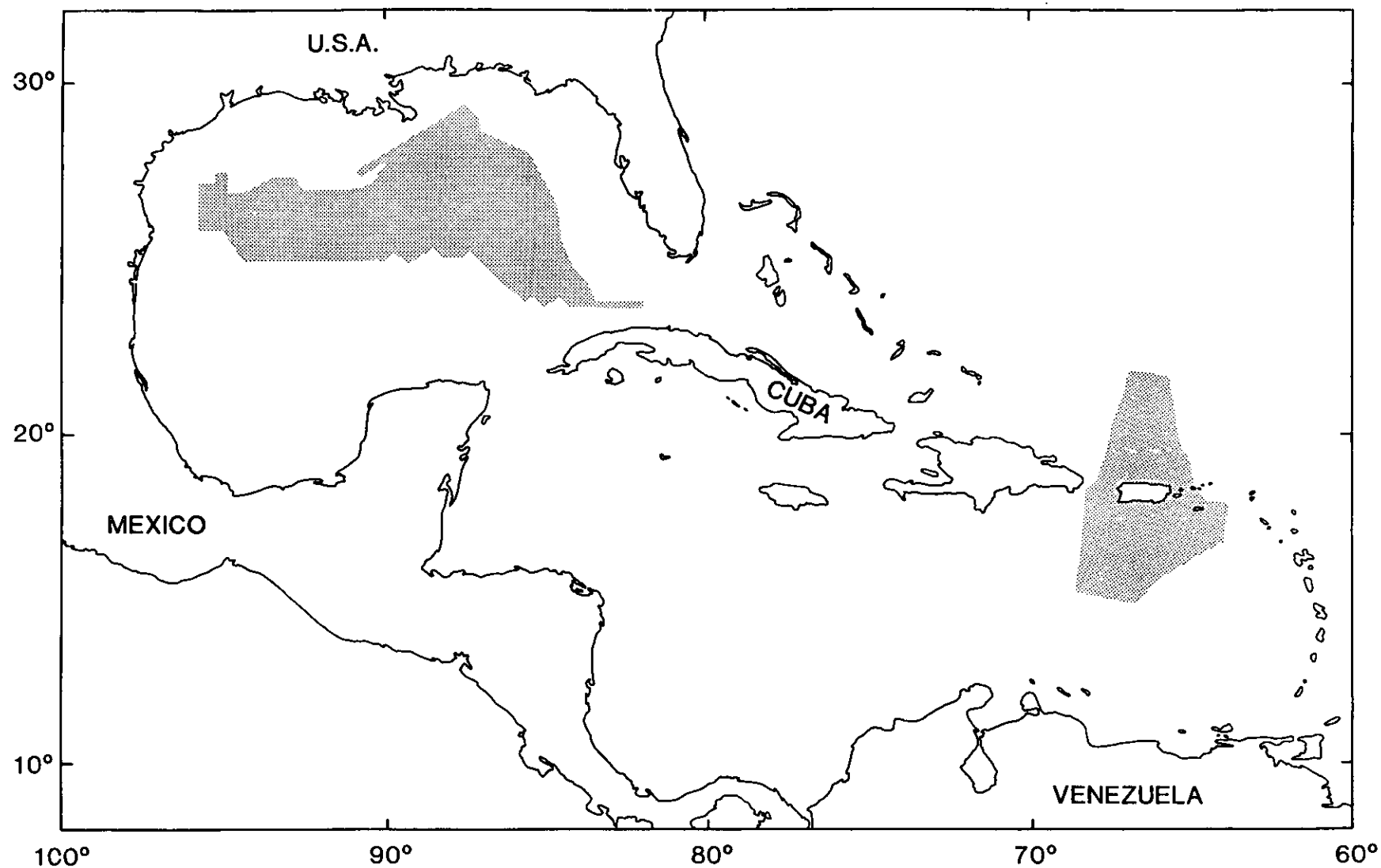


Figure 1: Survey areas covered during 1985 Farnella EEZ-SCAN legs 1-4.

96 30'W

88 W
29 N

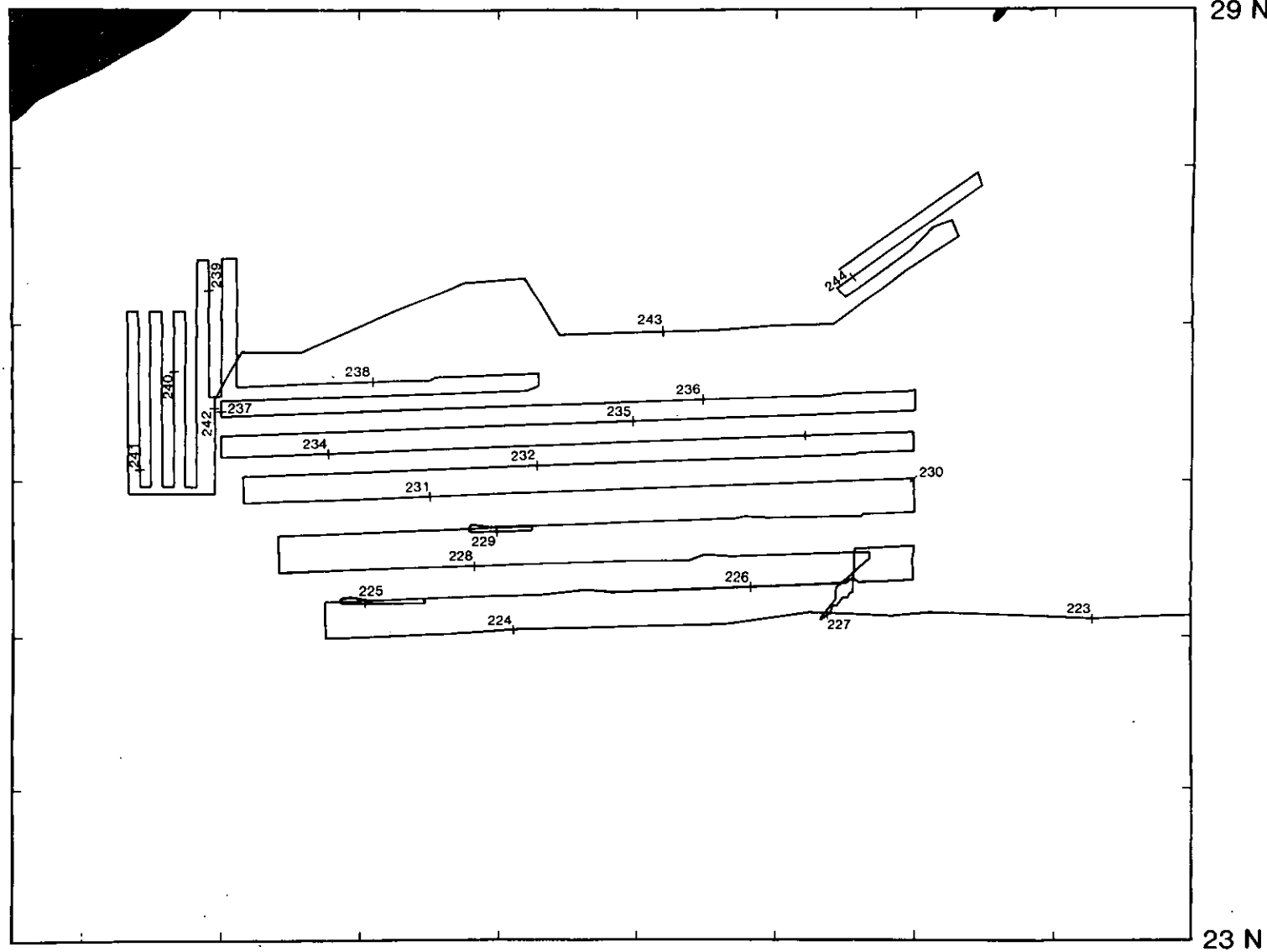


Figure 2: Track line and day numbering for Leg 1, northwestern Gulf and Sigsbee Escarpment.

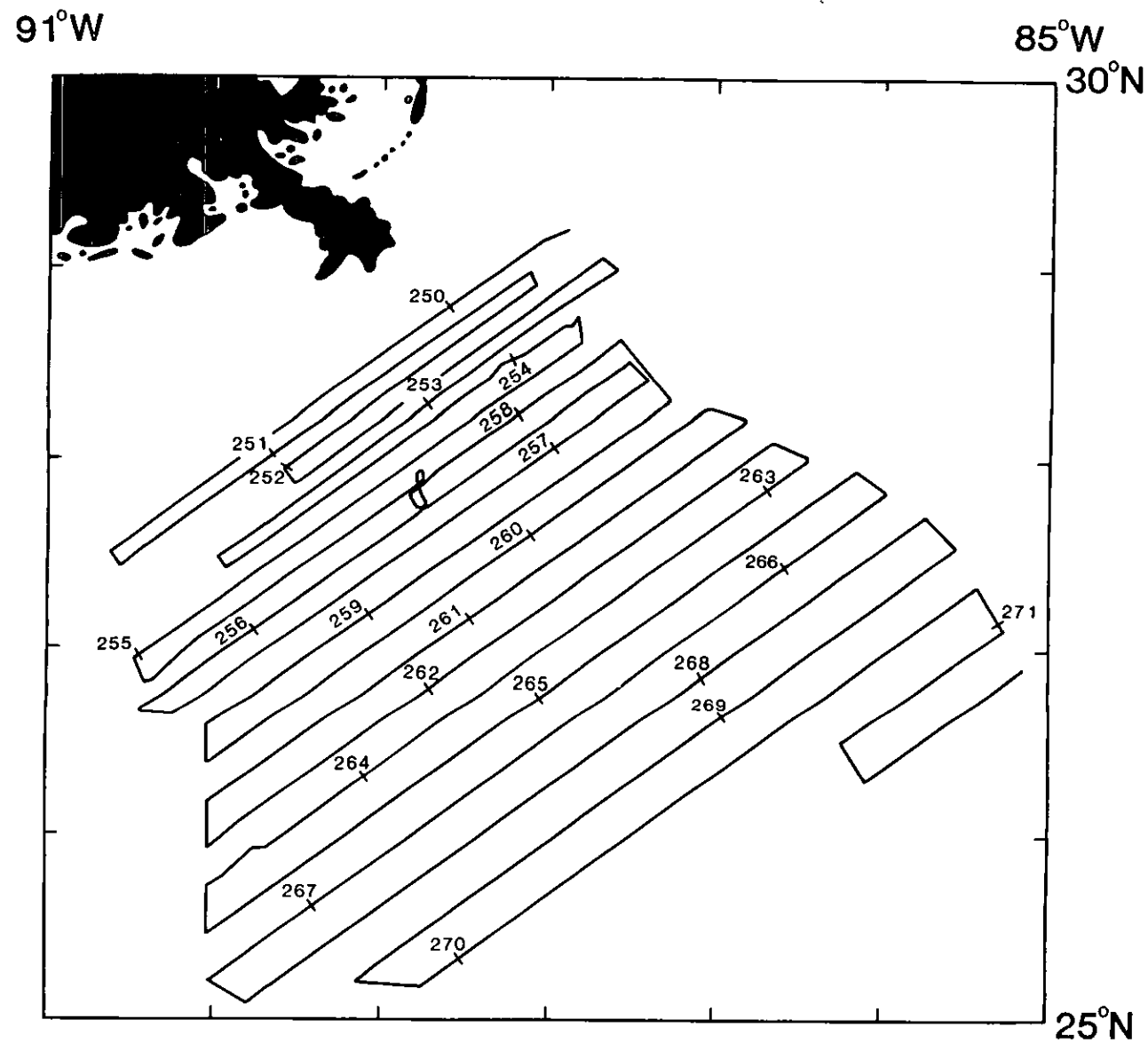


Figure 3: Track line and day numbering for Leg 2, central Mississippi fan and northeastern gulf.

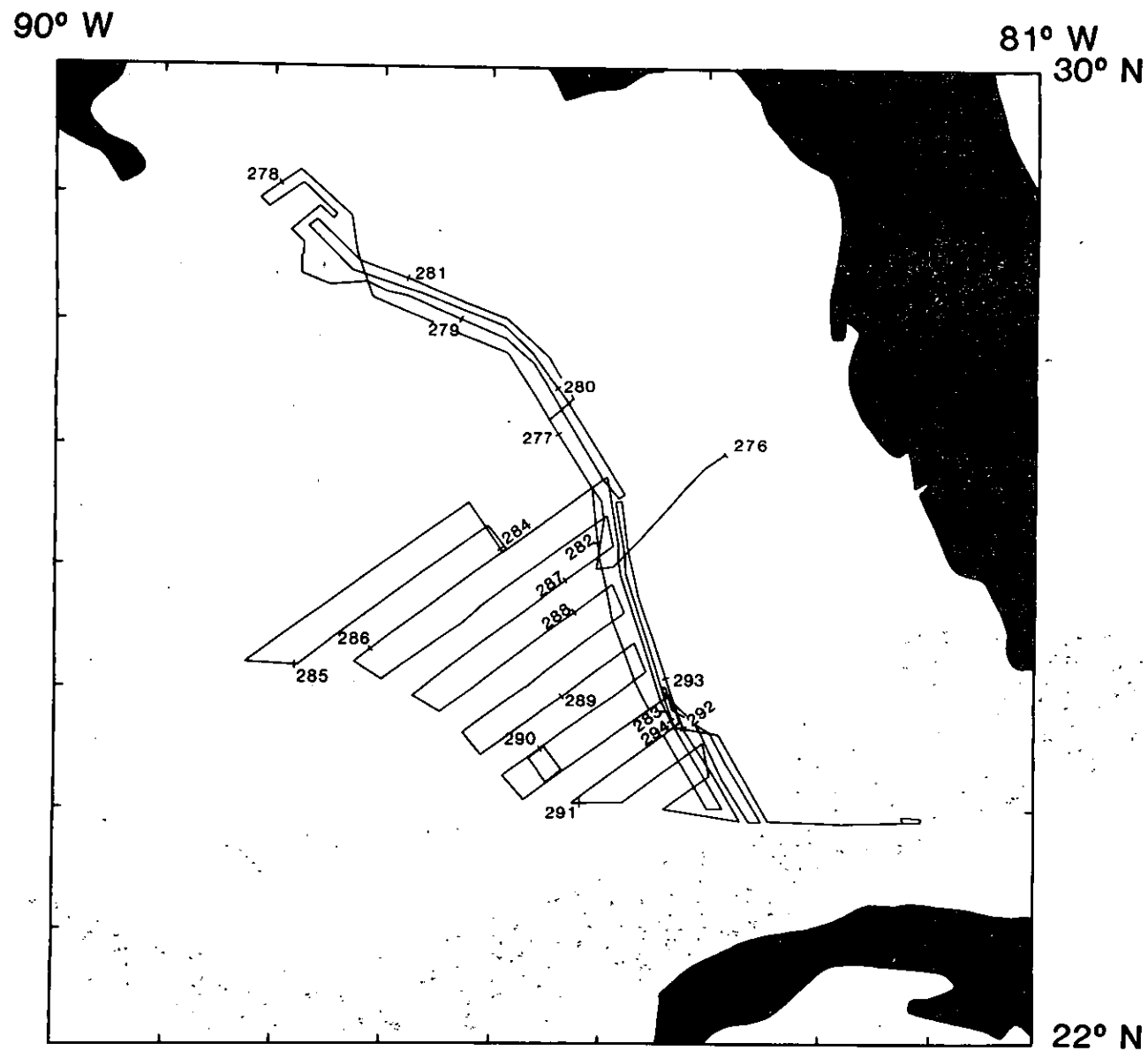


Figure 4: Track line and day numbering for Leg 3A, west Florida Escarpment, southeastern and central gulf.

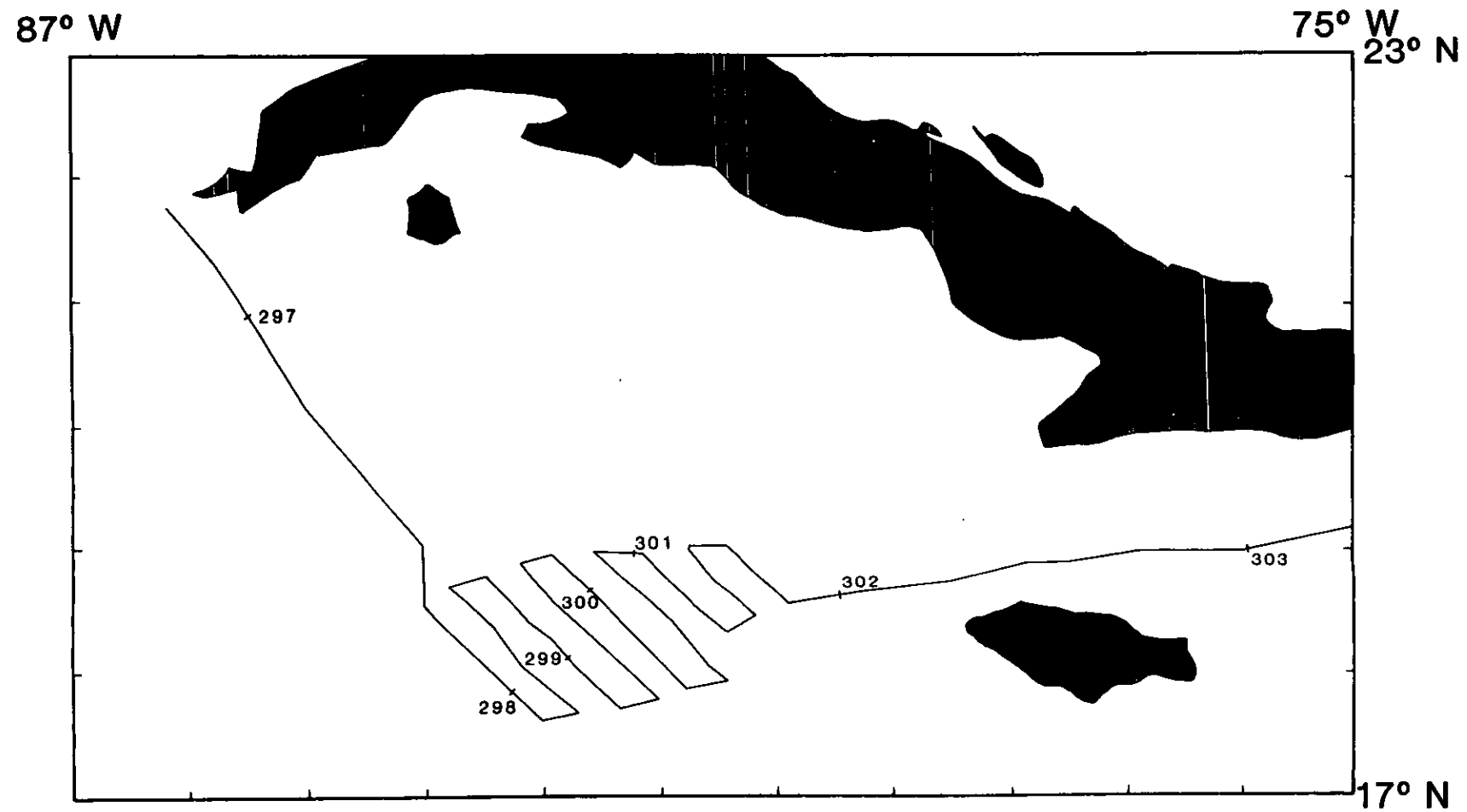


Figure 5: Track line and day numbering for Leg 3B extended transit, Cayman Trough.

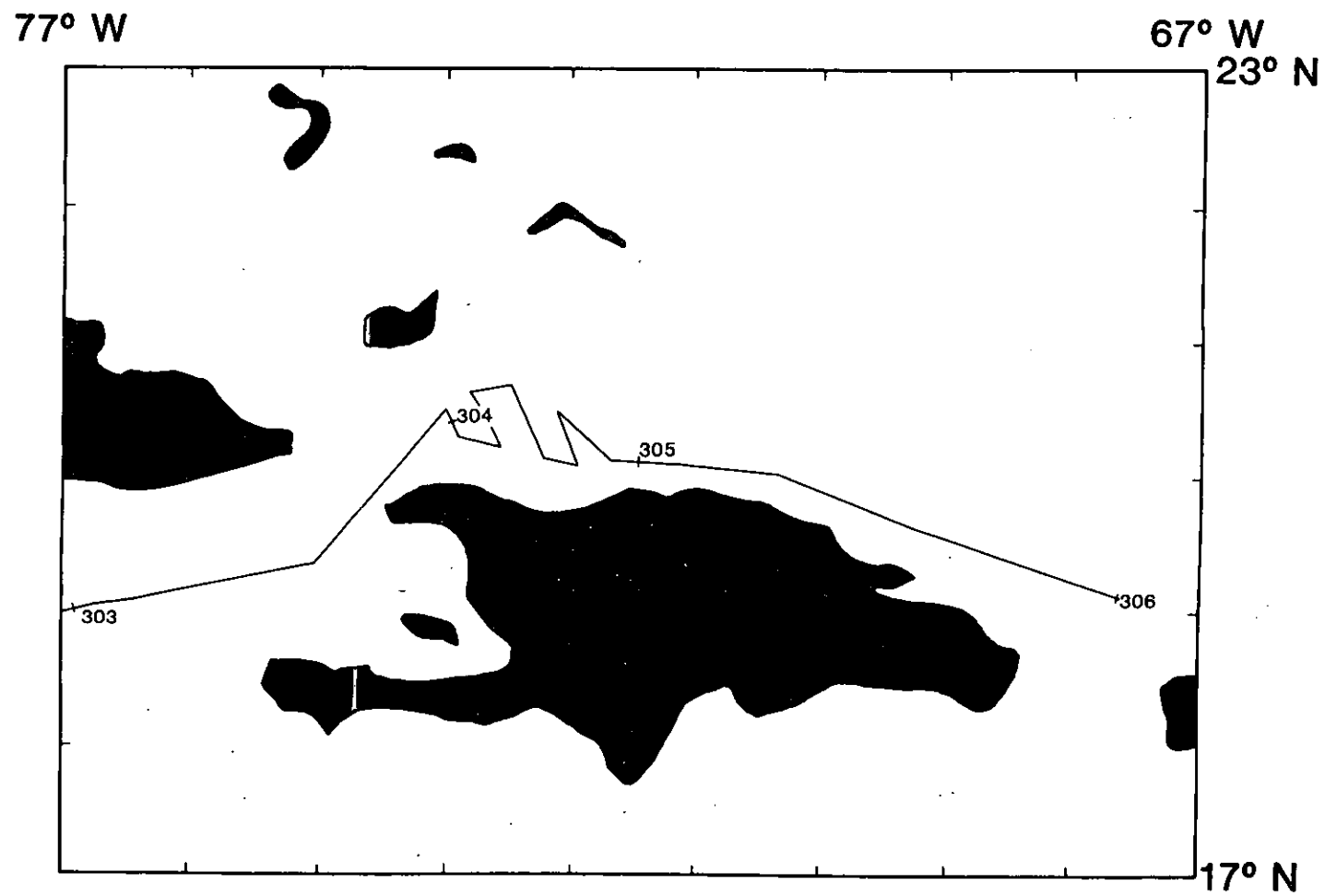


Figure 6: Track line and day numbering for Leg 3B extended transit, Hispaniola Basin.

69° W

63° W
23° N

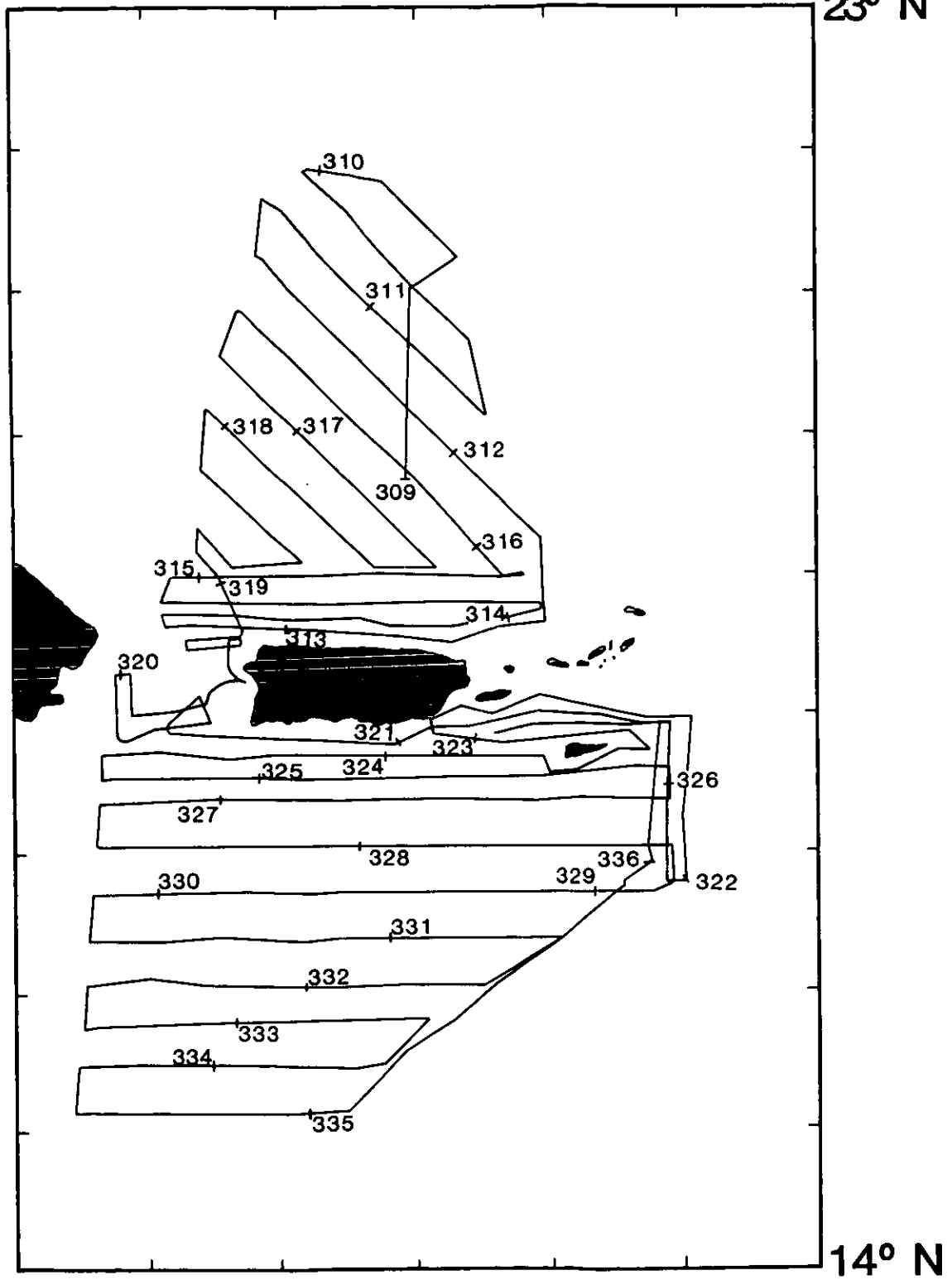


Figure 7: Track line and day numbering for Leg 4, north and south Puerto Rico.