

Cruise track from 20:00GMT on 06/02/07 to 09:59GMT on 18/02/07.
Bathymetry every 1000m, green/blue/purple mark
successive legs of track, * mark end of day position.

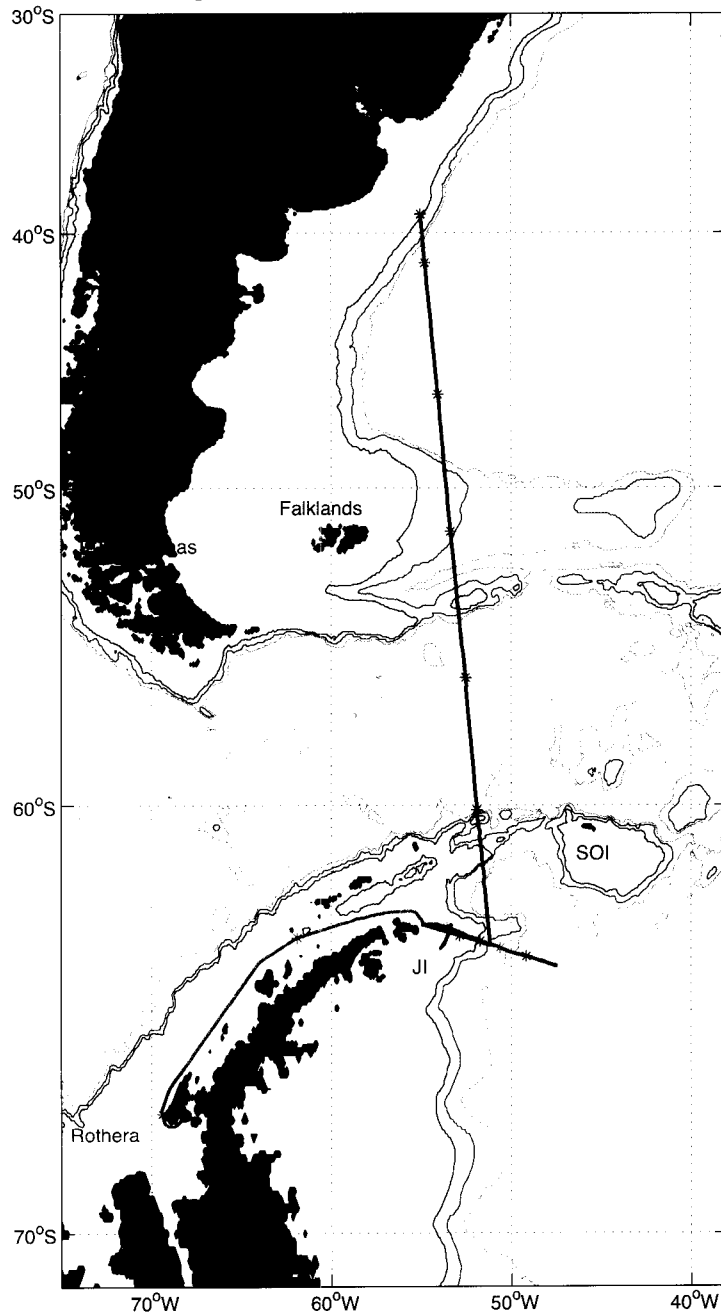


Figure 4: Complete cruise track for JR158. JI and SOI refer to Joinville Island and South Orkney Island respectively.

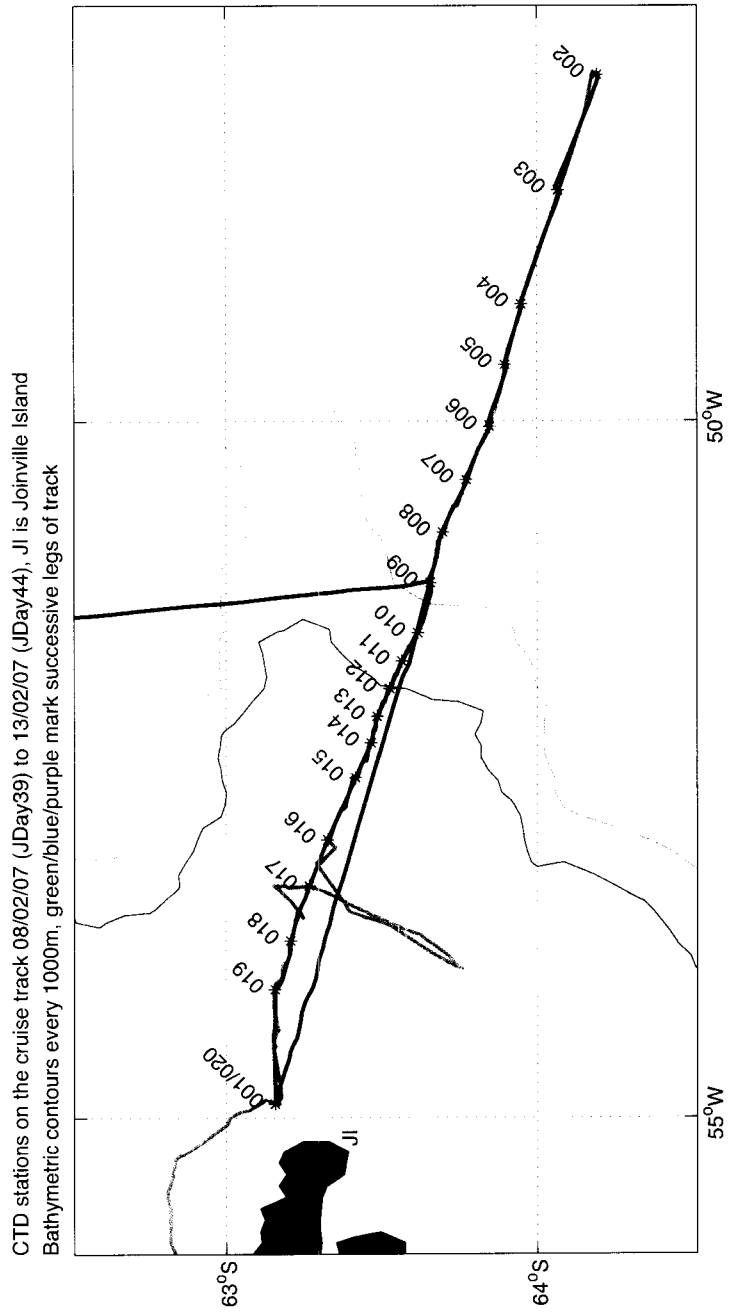


Figure 6: Detail of cruise track with CTD stations labelled.

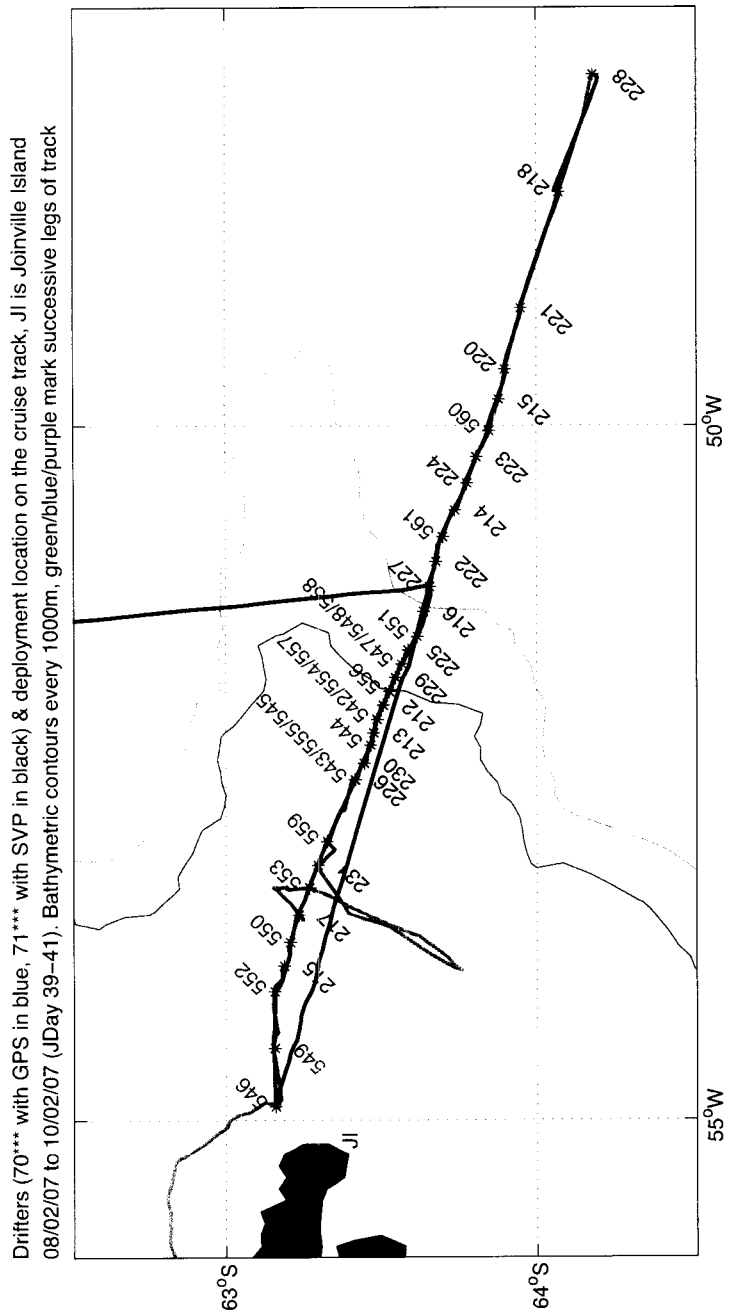


Figure 7: Detail of cruise track with drifter deployments labelled.

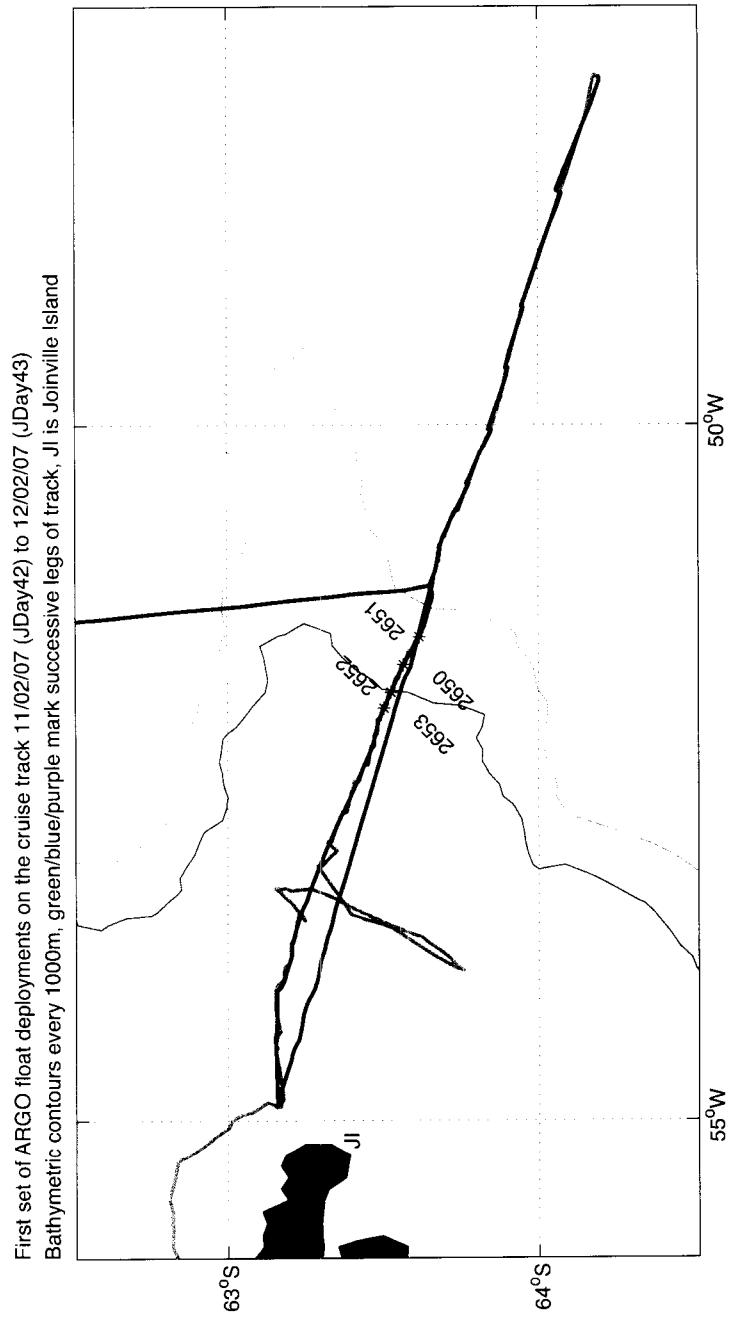


Figure 8: Detail of cruise track with Argo float deployments labelled.