

Fig. 4. AMT-1 cruise track for SDY 263-274. The solid and open circles denote the ship's position at 0000 and 1200 (GMT), respectively.

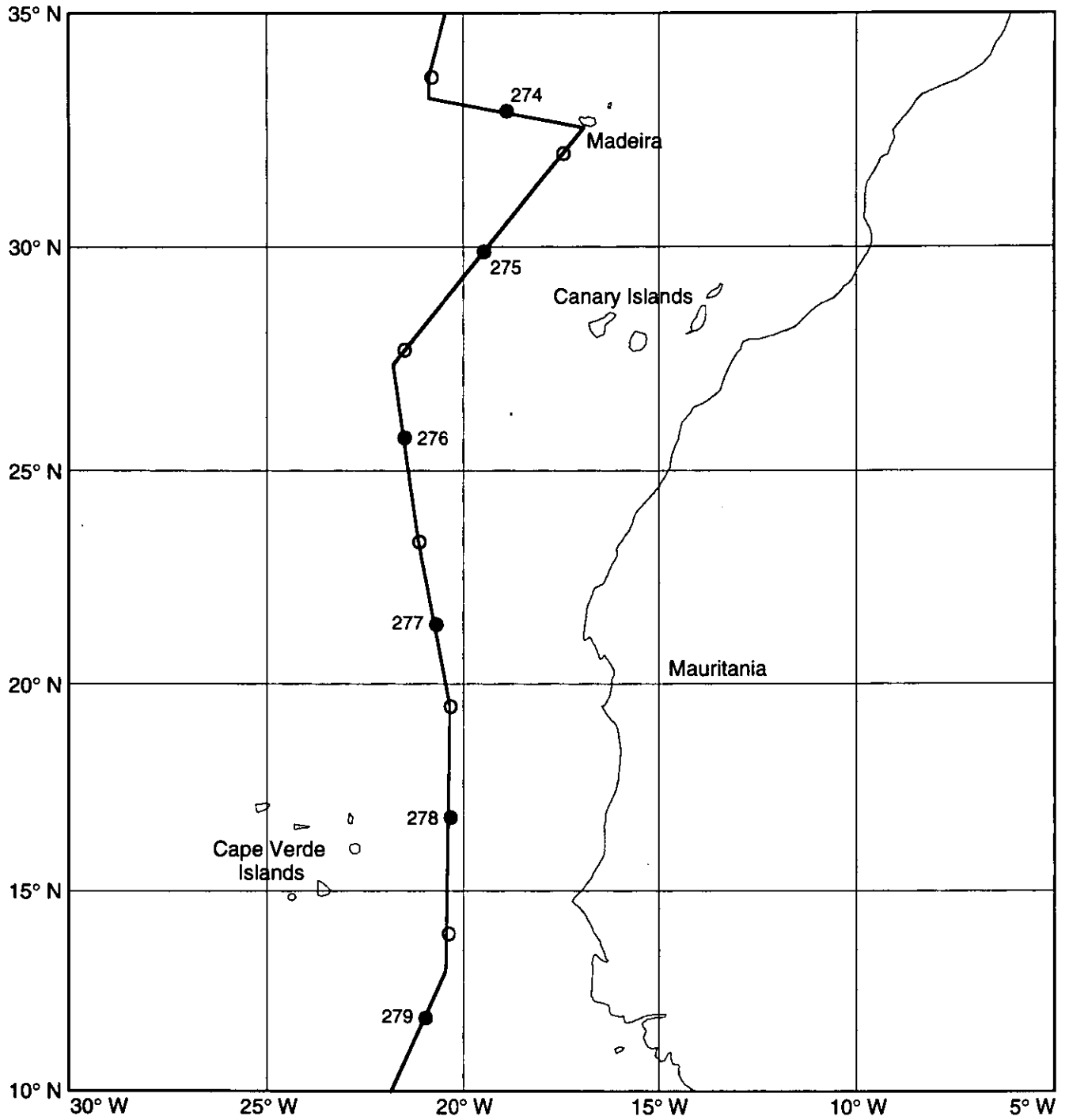


Fig. 5. AMT-1 cruise track for SDY 274-279. The solid and open circles denote the ship's position at 0000 and 1200 (GMT), respectively.

AMT-1 Cruise Report and Preliminary Results

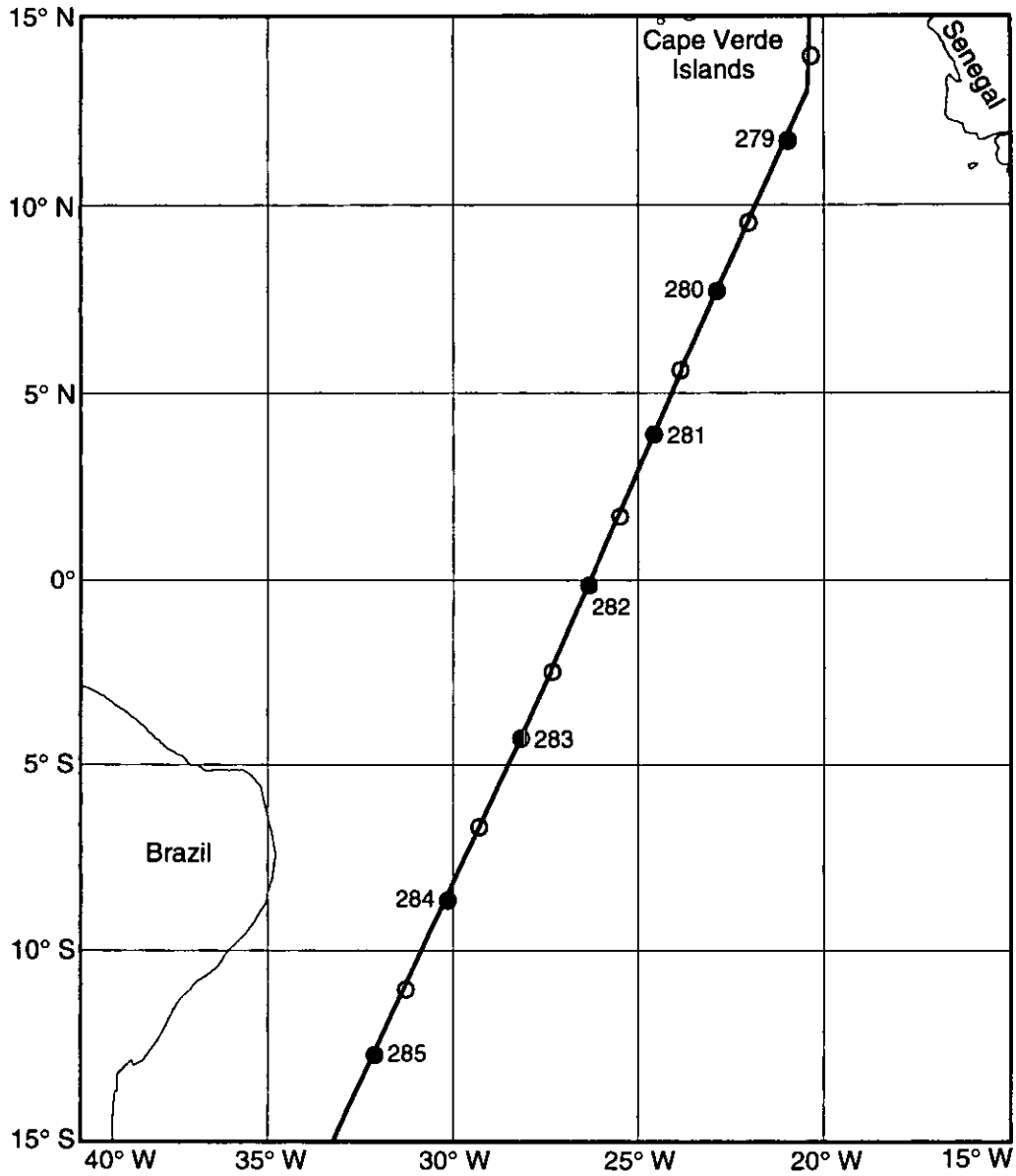


Fig. 6. AMT-1 cruise track for SDY 279-285. The solid and open circles denote the ship's position at 0000 and 1200 (GMT), respectively.

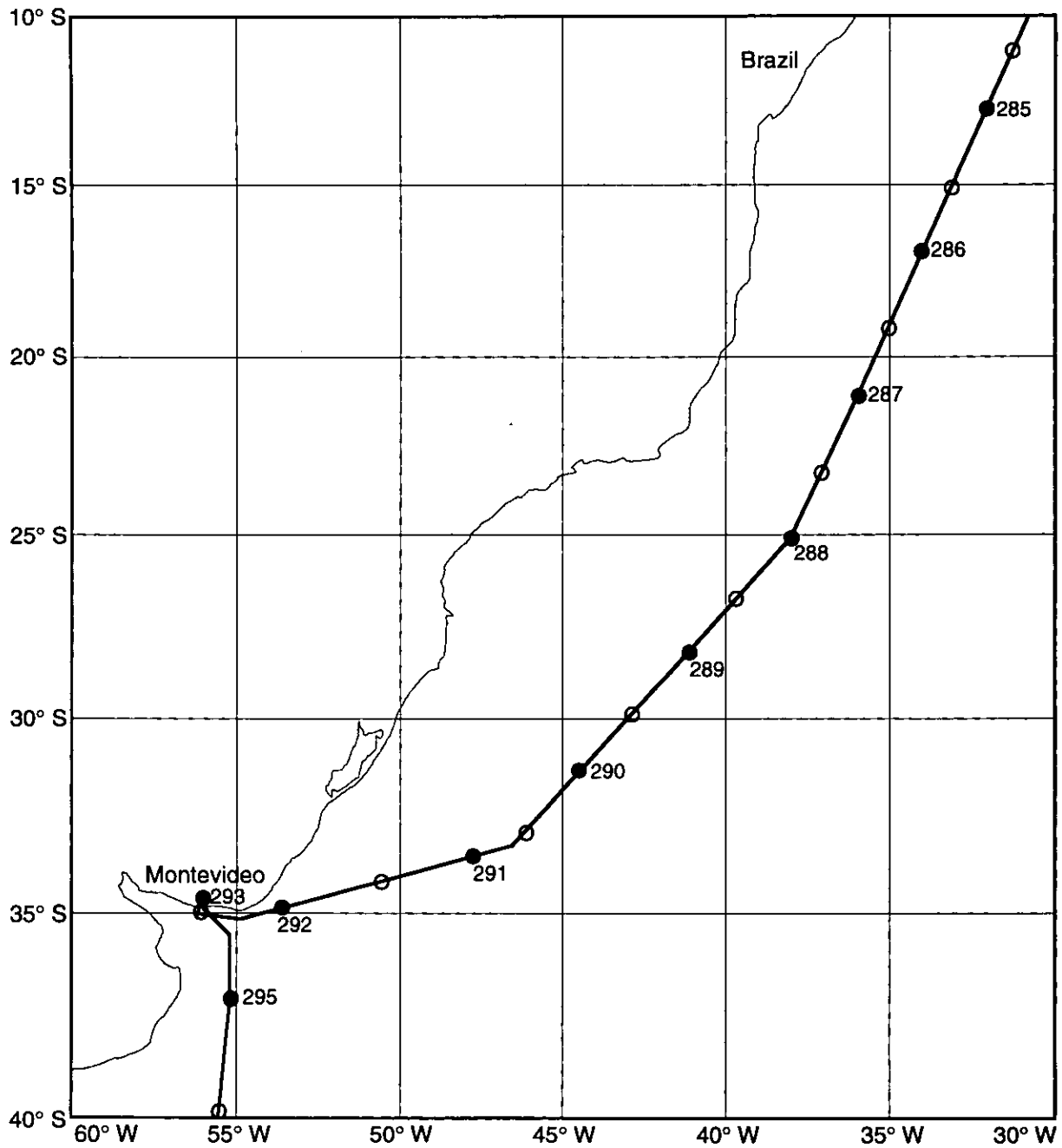


Fig. 7. AMT-1 cruise track for SDY 285-295. The solid and open circles denote the ship's position at 0000 and 1200 (GMT), respectively.

AMT-1 Cruise Report and Preliminary Results

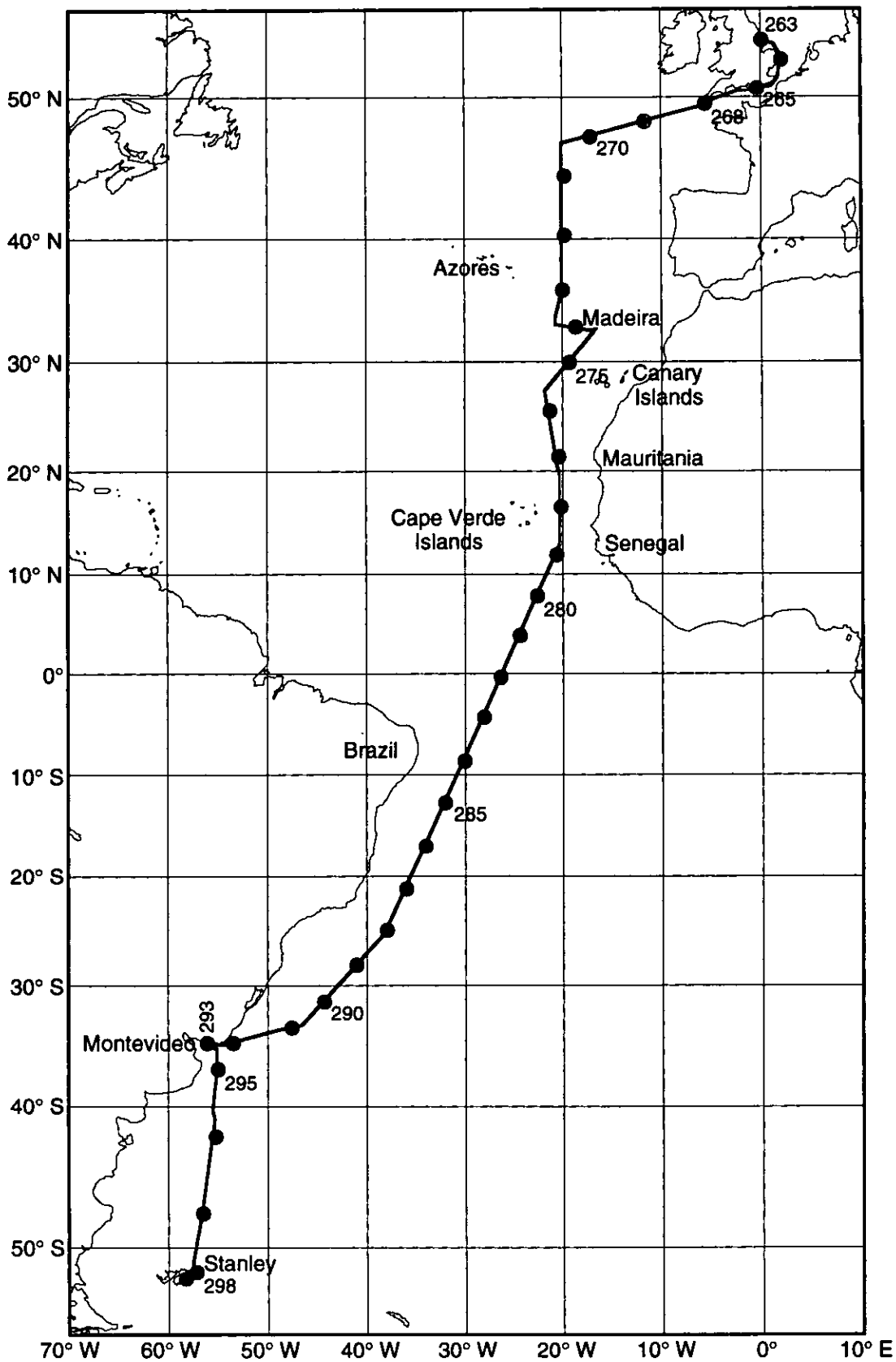


Fig. 8. AMT-1 cruise track for SDY 263-298. The solid circles denote the ship's position at 0000 (GMT).