

FIGURE 1

MAP OF WESTERN IRISH SEA SHOWING POSITION OF STATIONS TRAWLED DURING CRUISE

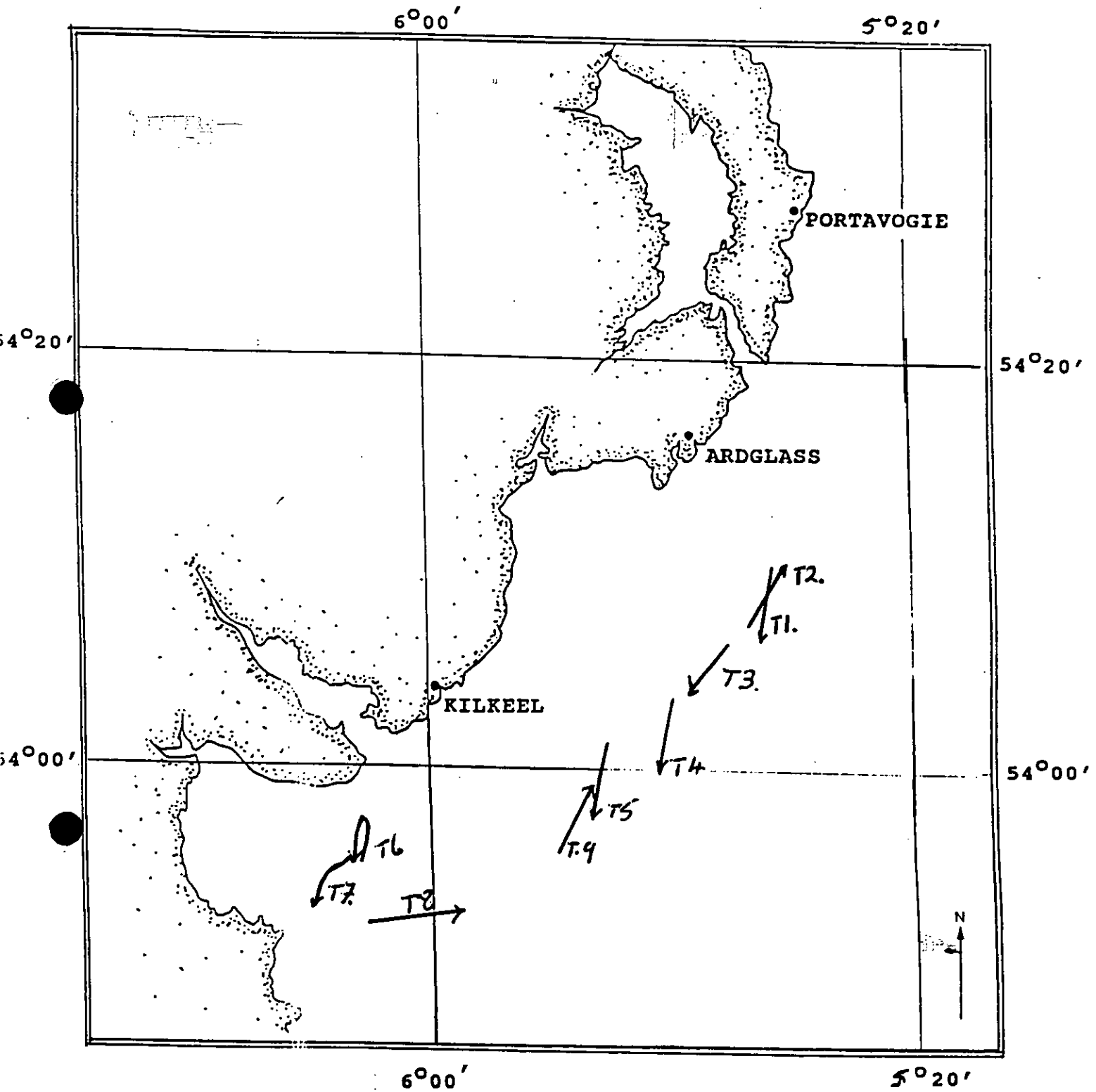

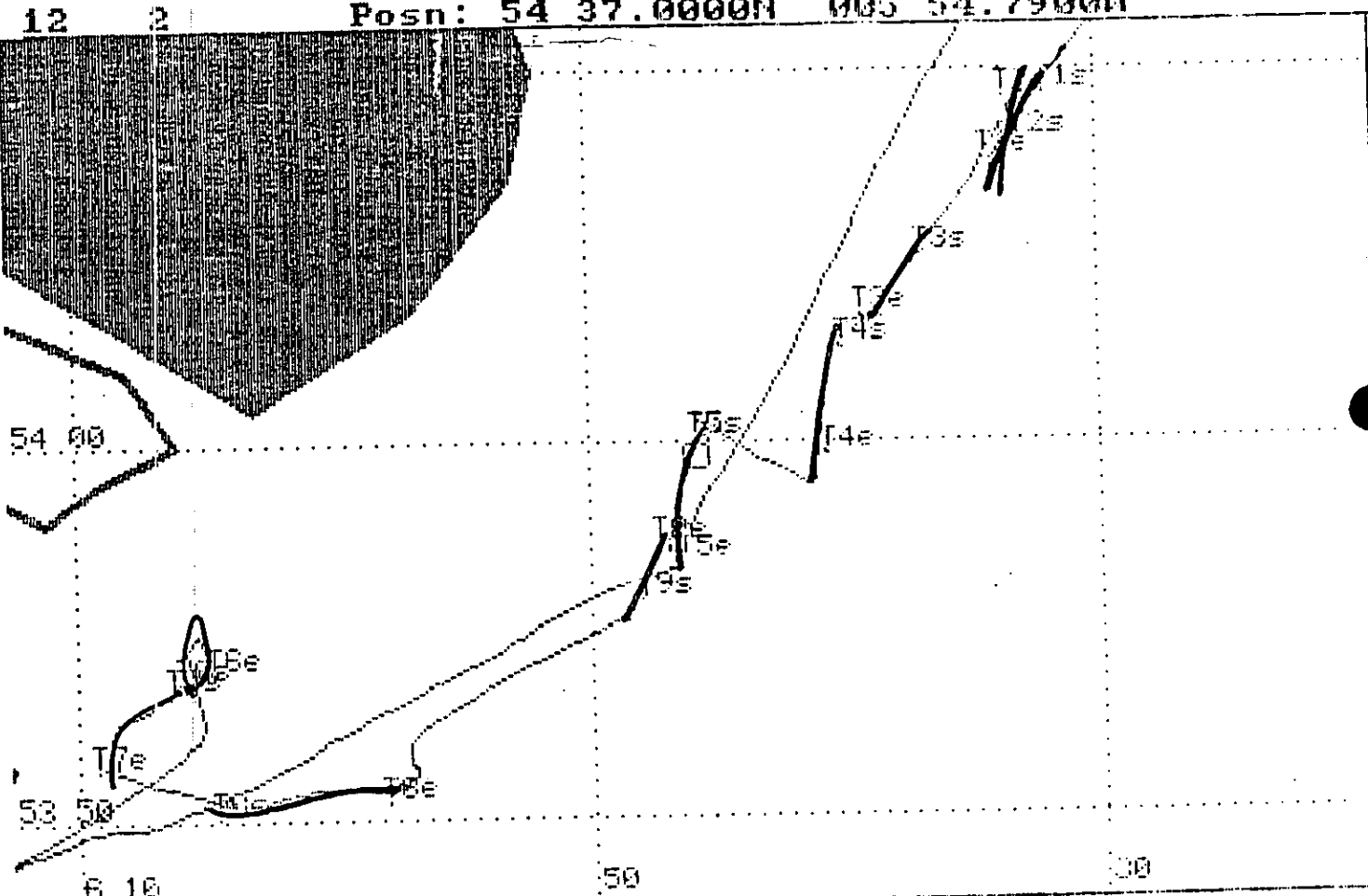


FIGURE 2

CRUISE TRACK FROM MICROPLOT

Posn: 54 37.0000N 005 54.7900W



INVALID READINGS