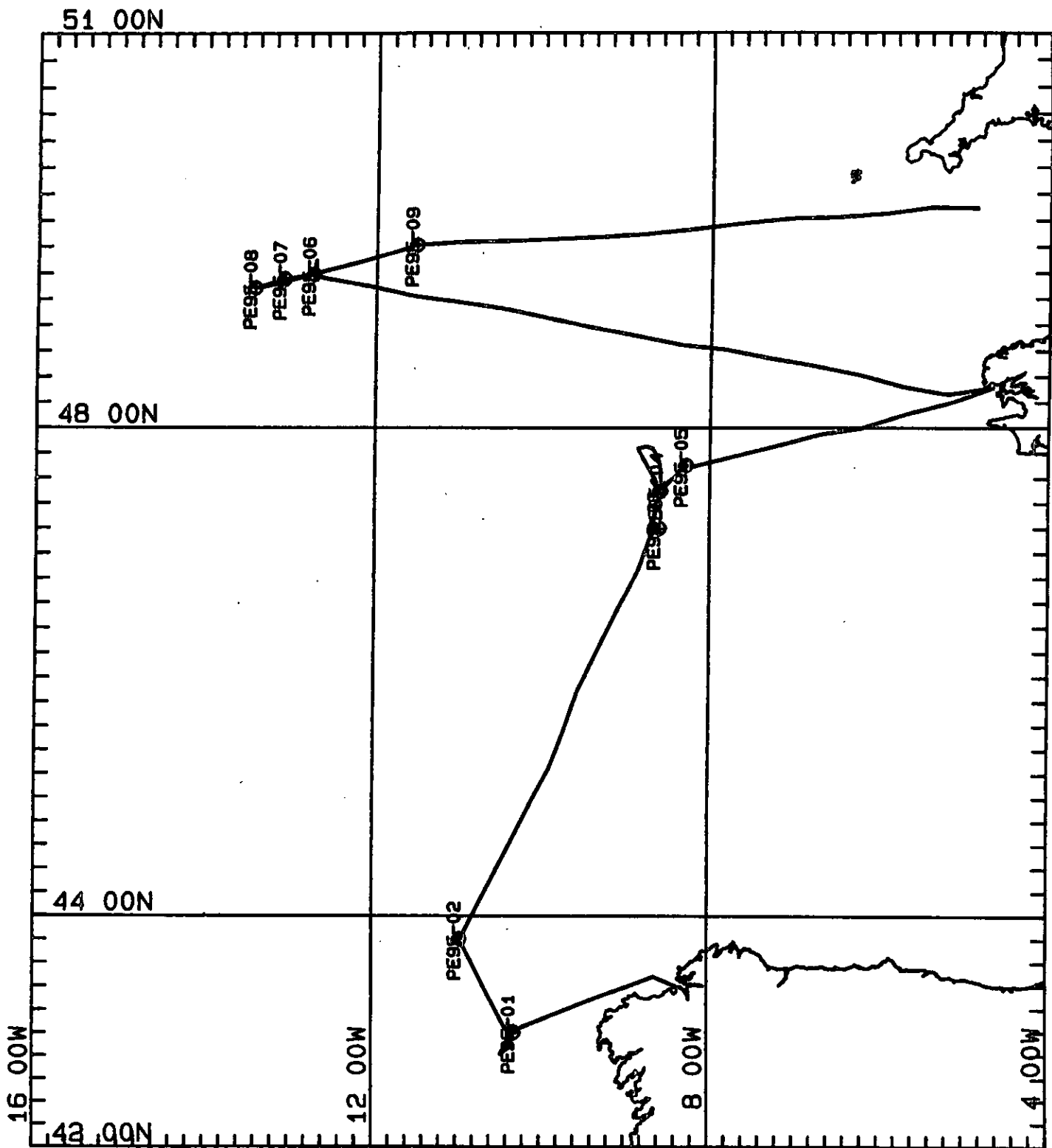


APPENDIX B

MAPS OF STATIONS & TRACKLINES



MERCATOR PROJECTION

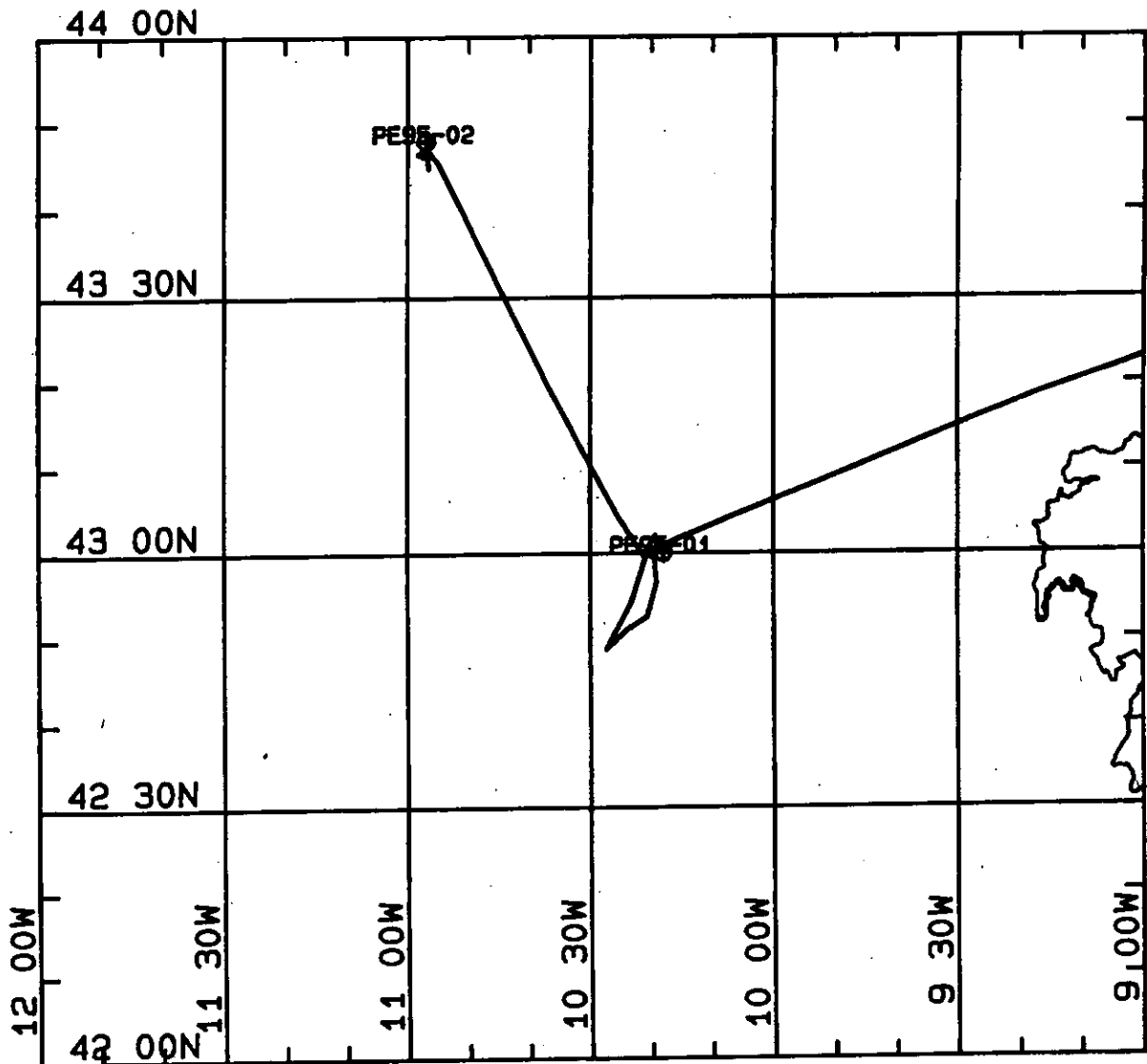
GRID NO. 1

SCALE 1 TO 4779944 (NATURAL SCALE AT LAT. 50)

INTERNATIONAL SPHEROID PROJECTED AT LATITUDE 62

OMEX 95 leg 2

# GALICIAN MARGIN



MERCATOR PROJECTION

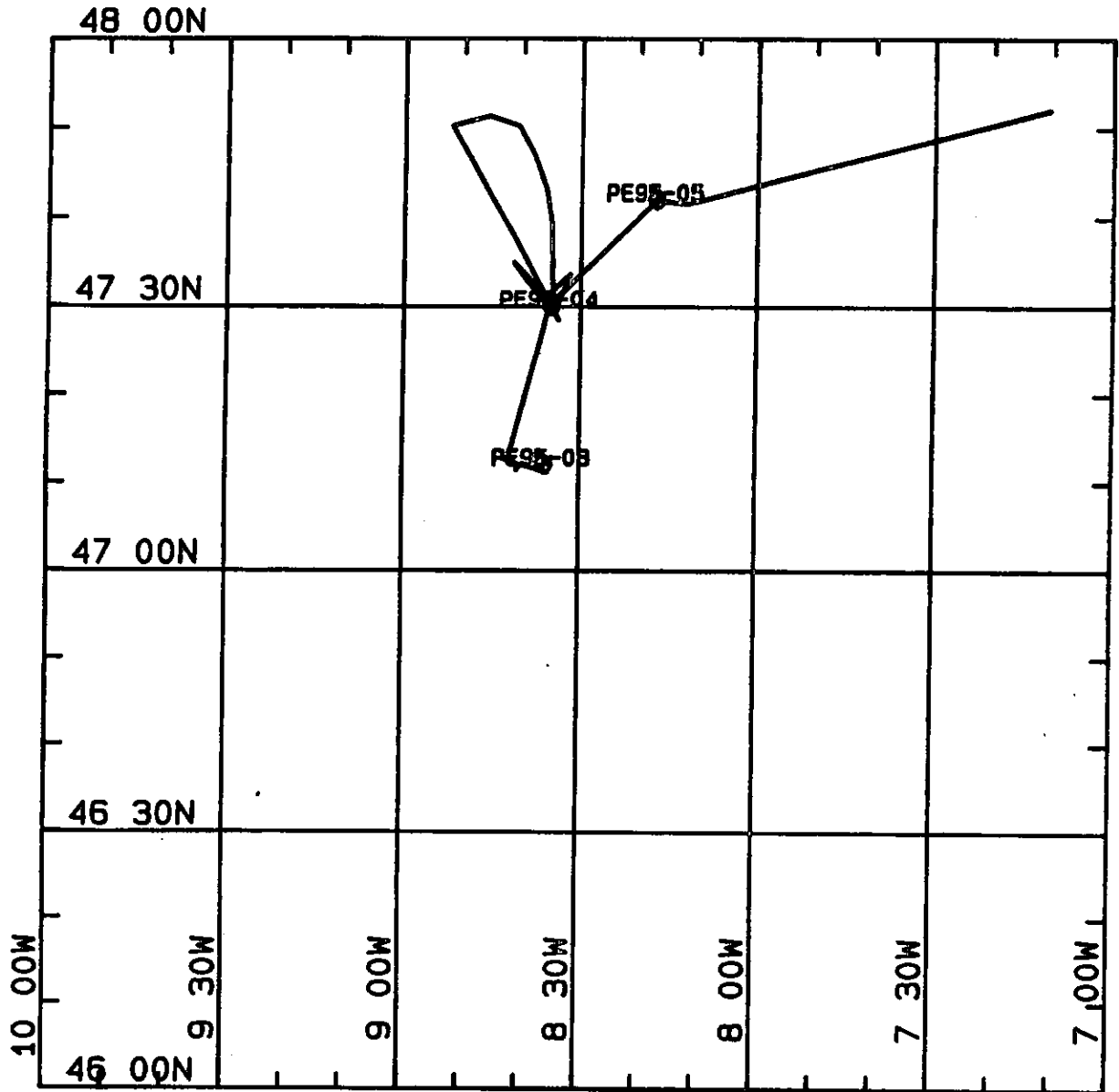
GRID NO.

SCALE 1 TO 1433983 (NATURAL SCALE AT LAT. 50)

INTERNATIONAL SPHEROID PROJECTED AT LATITUDE 62

OMEX 95 leg 2 \_\_\_\_\_

MERIADZEK TERRACE



MERCATOR PROJECTION

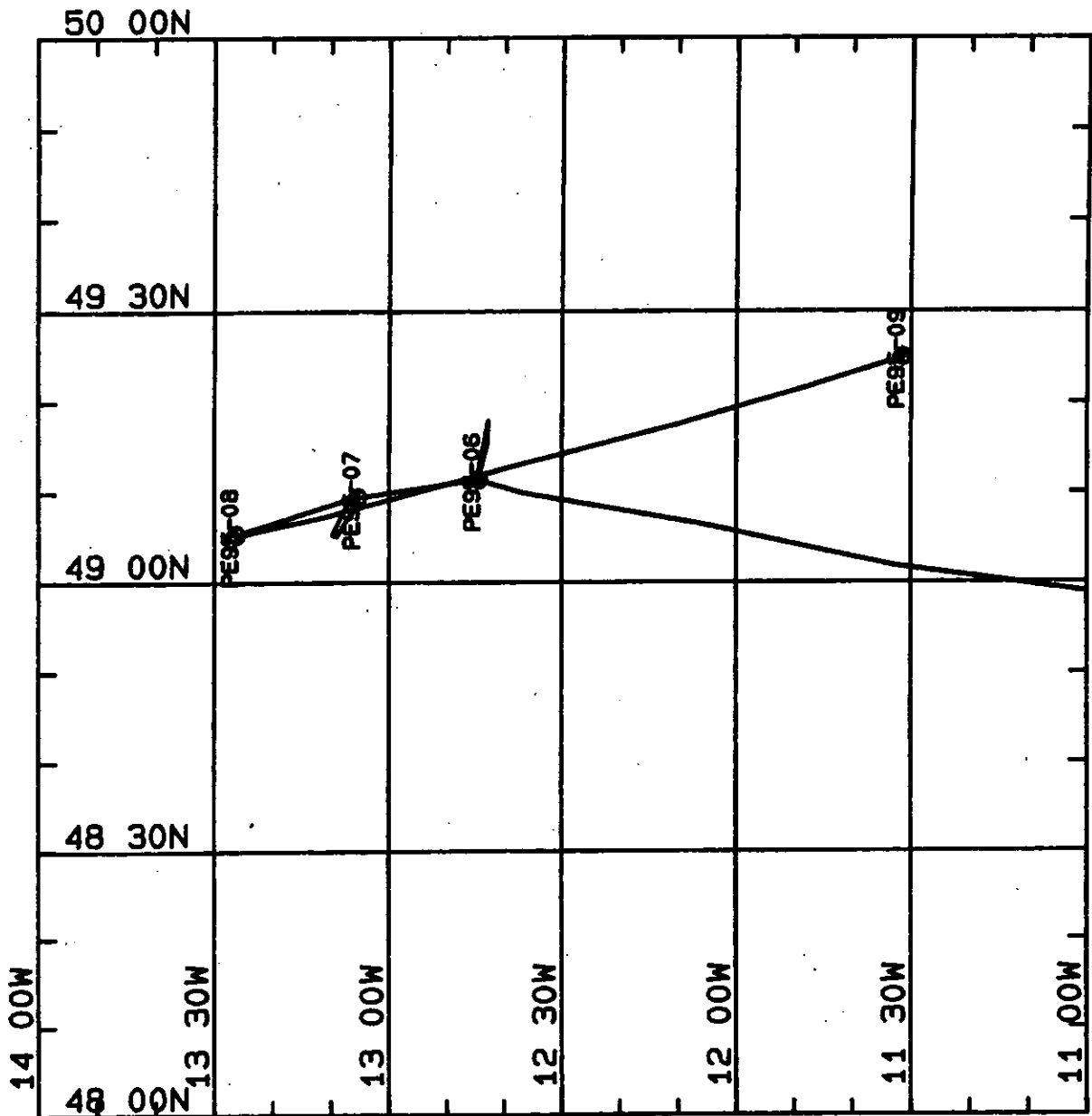
GRID NO.

SCALE 1 TO 1433983 (NATURAL SCALE AT LAT. 50)

INTERNATIONAL SPHEROID PROJECTED AT LATITUDE 62

OMEX 95 leg 2 \_\_\_\_\_

GOBAN SPUR



MERCATOR PROJECTION

GRID NO.

SCALE 1 TO 1433983 (NATURAL SCALE AT LAT. 50)

INTERNATIONAL SPHEROID PROJECTED AT LATITUDE 62

OMEX 95 leg 2 \_\_\_\_\_