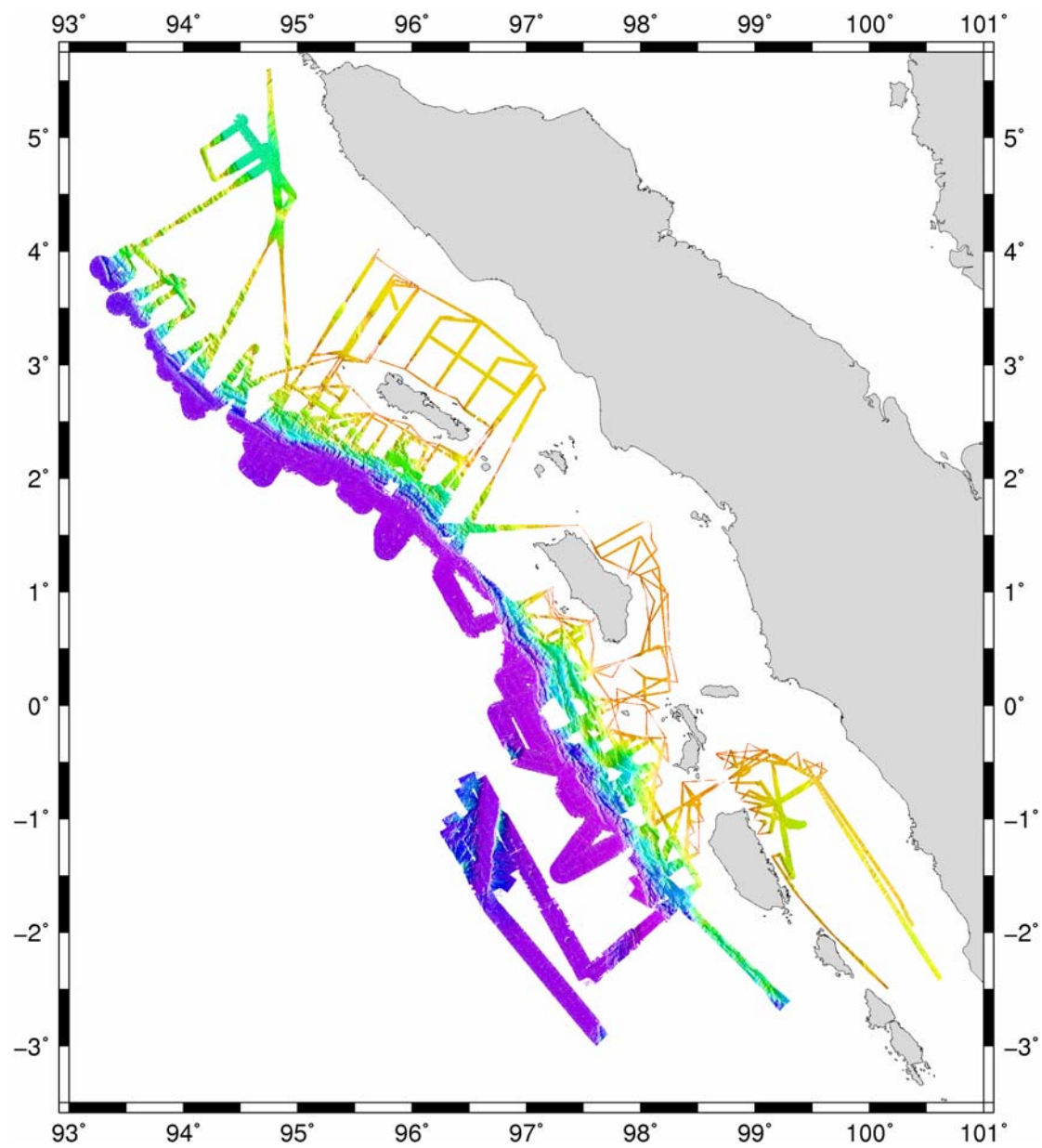
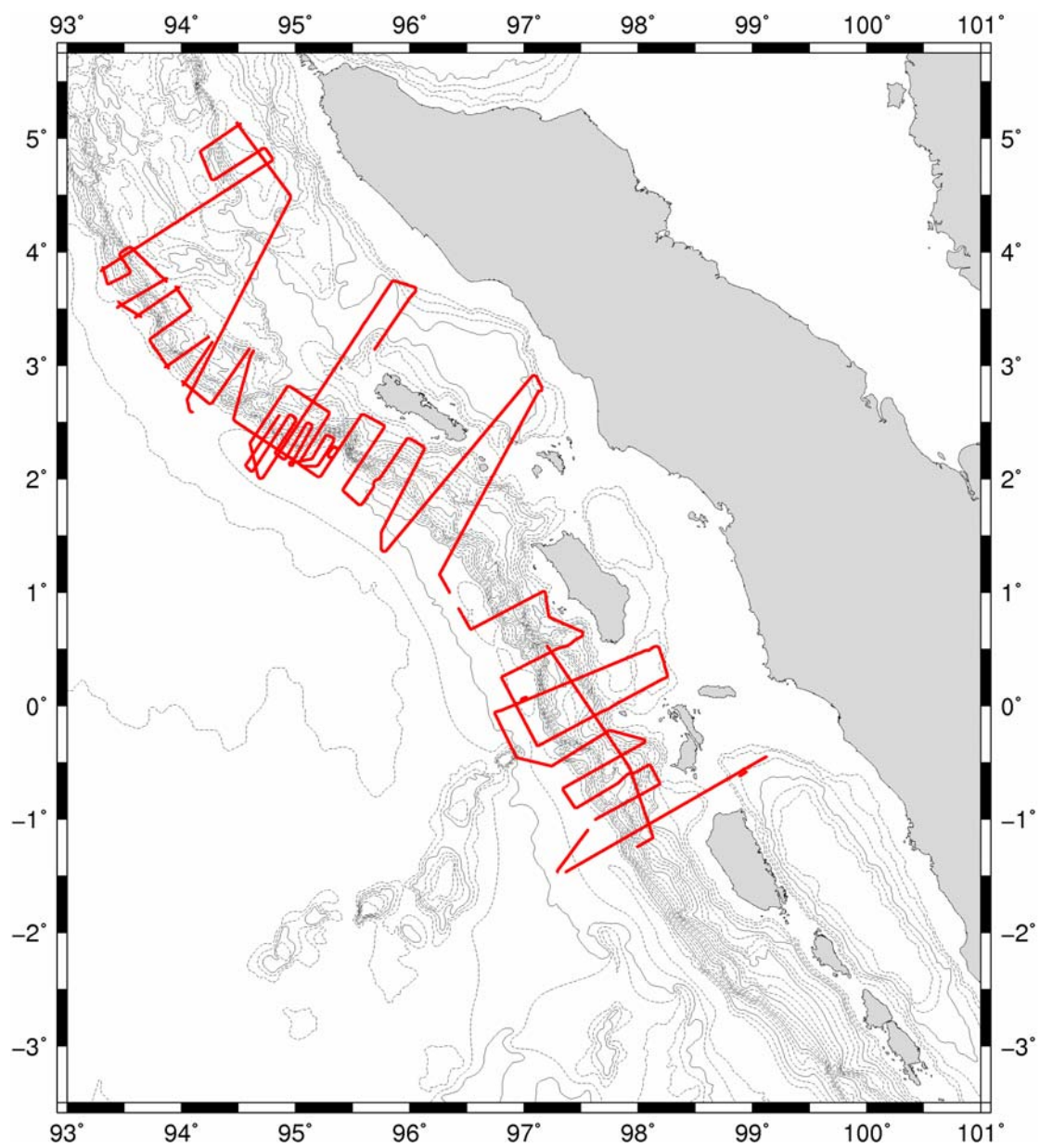


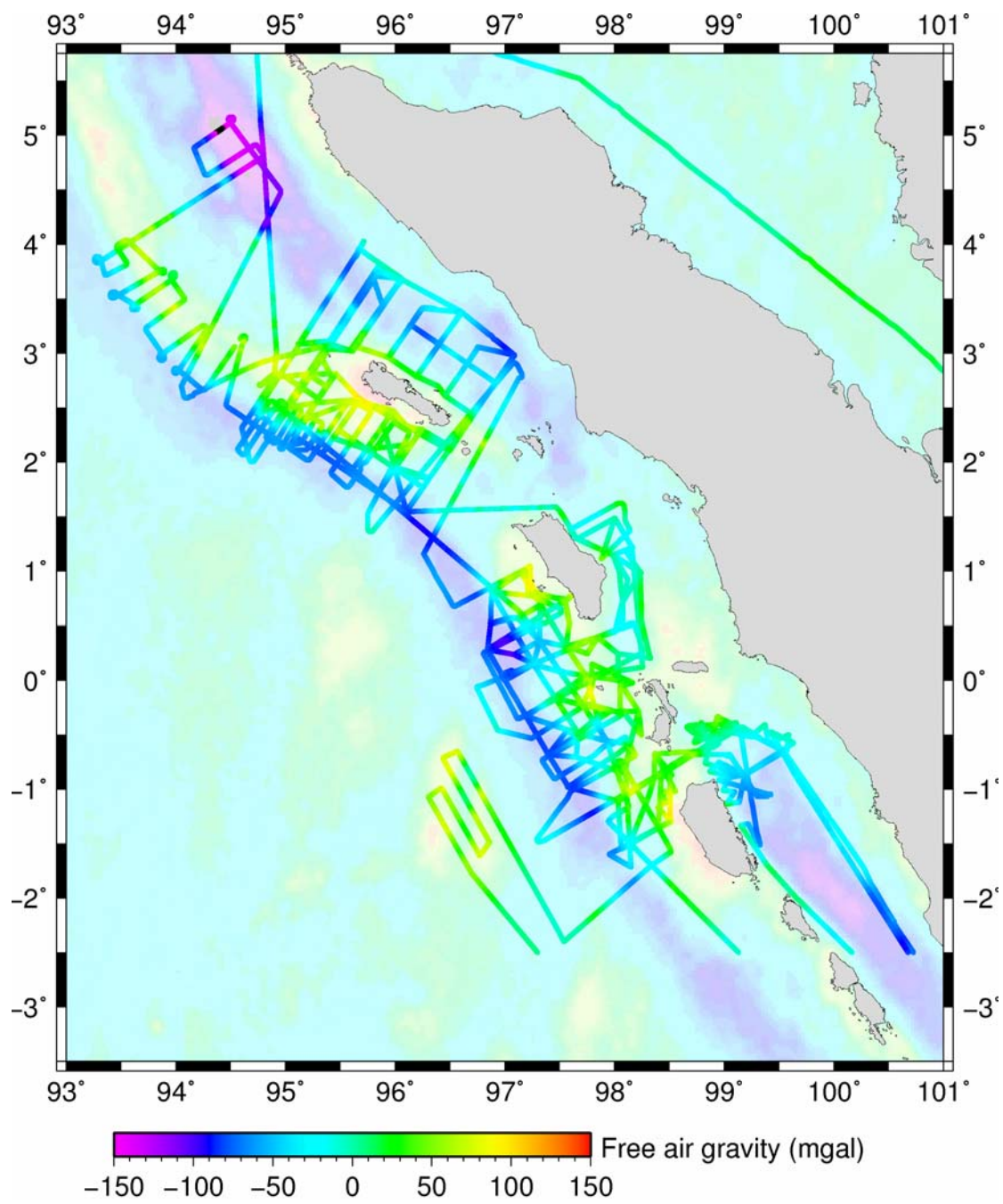
Note that the following track charts aggregate data collected during SO198-1 and SO198-2. Note also that the data are subject to time-limited redistribution restrictions.



Swath bathymetry acquired during SO198.



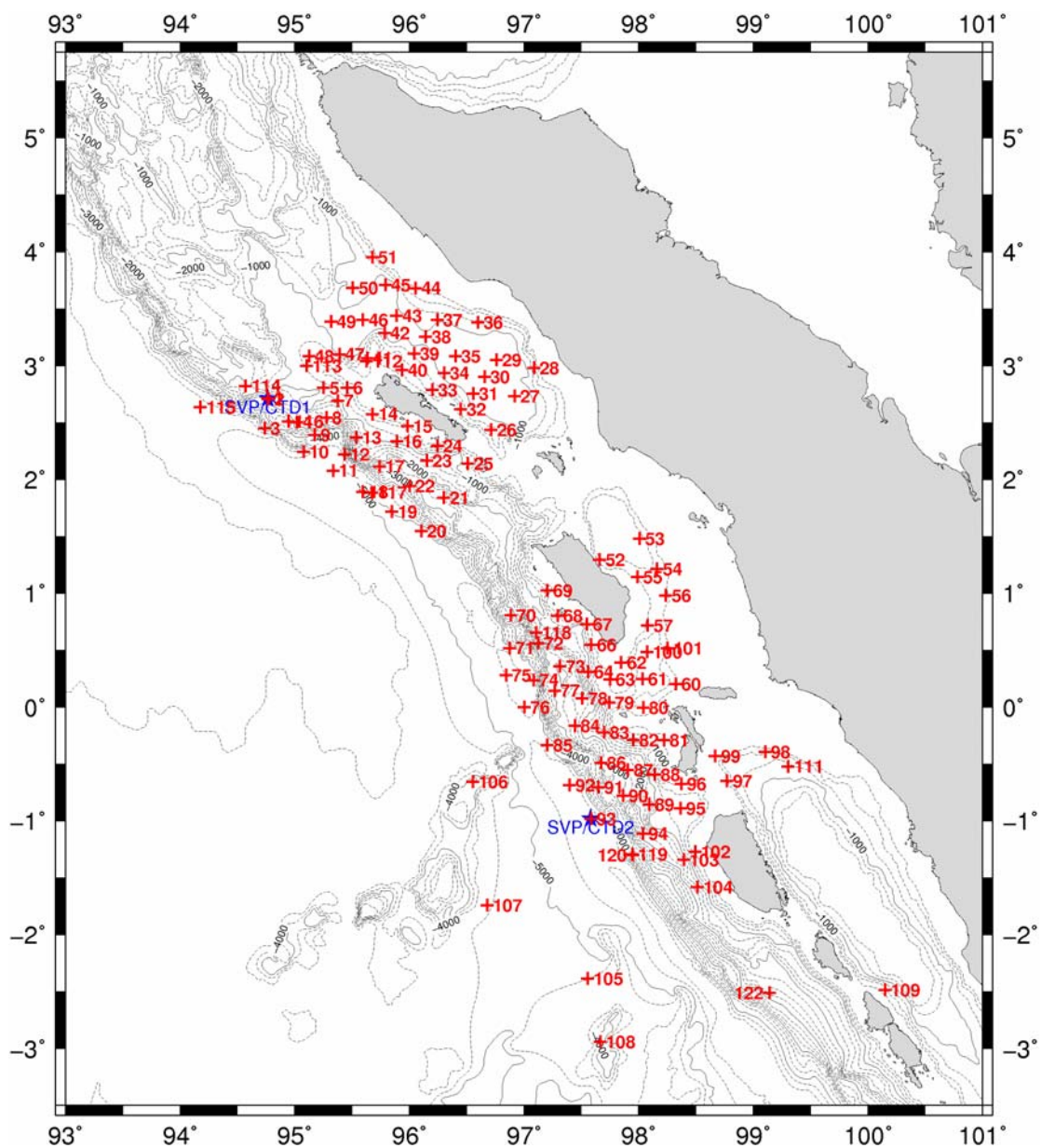
**Multichannel seismic (MCS) data acquired during SO198-2.**



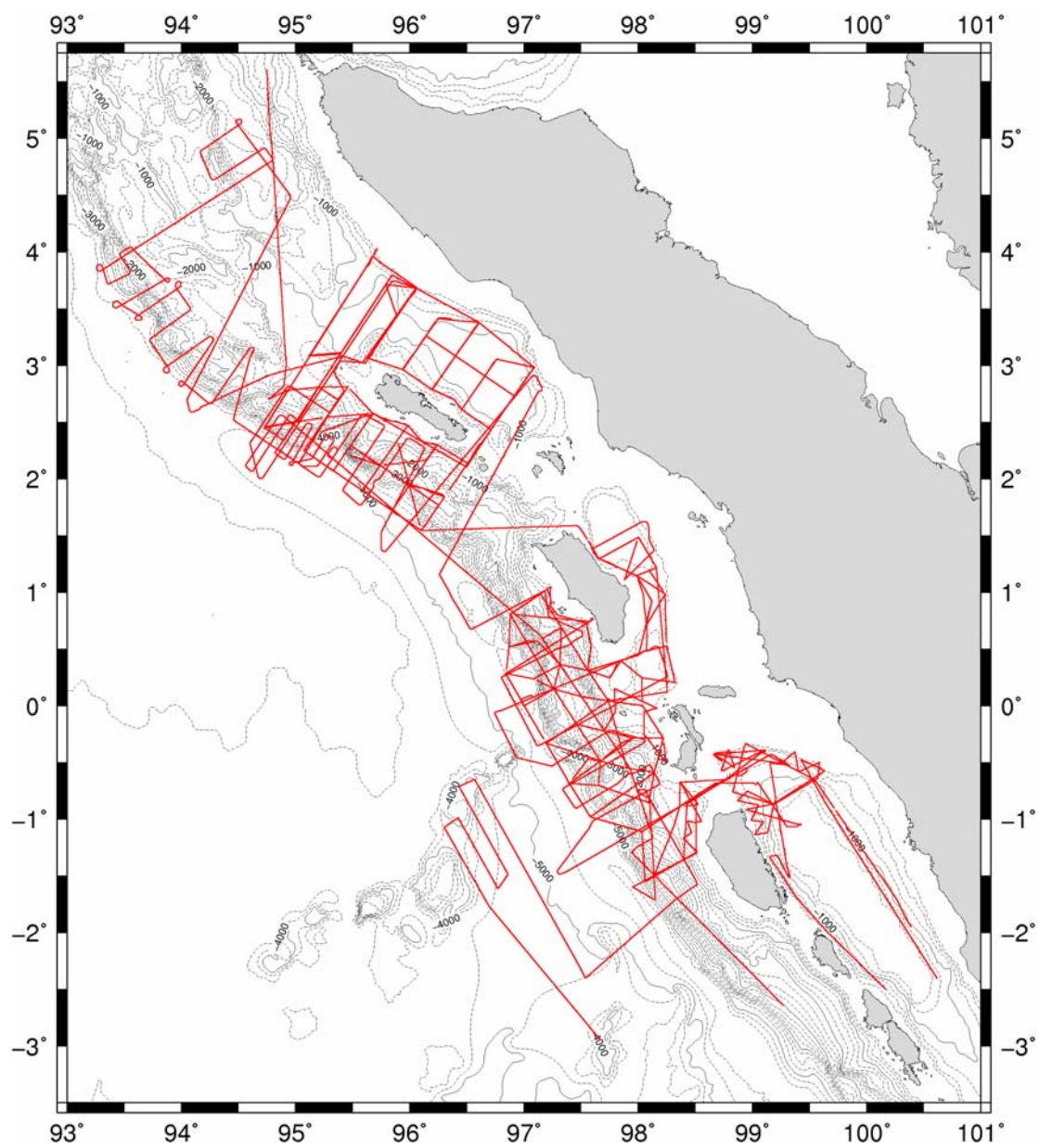
Gravity data acquired during SO198. The background grid is from Sandwell and Smith (1997).







XBTs (red crosses) and SVP/CTDs (blue stars) deployed during SO198. Casts 1-101 were taken during SO198-1 and 102-122 during SO198-2.



***Parosound* sub-bottom profiler data acquired during SO198.**